

The background is a vibrant red color. It features several abstract geometric shapes: a teal semi-circle in the top left, a teal semi-circle with a red border in the top center, a blue semi-circle with a red border in the top center, a blue vertical bar with a white circle in the top right, a dark blue square with a white circle in the top right, a blue horizontal bar with a white circle in the middle left, a dark blue horizontal bar with a white circle in the bottom left, a teal semi-circle in the bottom right, a dark blue semi-circle with a white border in the bottom right, and a red semi-circle with a white border in the bottom right.

**Appendix B8**  
Traffic Signs and  
Road Markings



# BUSCONNECTS DUBLIN CORE BUS CORRIDORS INFRASTRUCTURE WORKS

## LIFFEY VALLEY TO CITY CENTRE CORE BUS CORRIDOR SCHEME

DRAWING SERIES NUMBER(S)	DRAWING SERIES DESCRIPTION
BCIDB-JAC-TSM_IX-0007_XX_00-DR-CR-0001	LIFFEY VALLEY TO CITY CENTRE CORE BUS CORRIDOR SCHEME. TRAFFIC SIGNS AND ROAD MARKINGS. COVER SHEET
BCIDB-JAC-TSM_KP-0007_XX_00-DR-CR-0001	LIFFEY VALLEY TO CITY CENTRE CORE BUS CORRIDOR SCHEME. TRAFFIC SIGNS AND ROAD MARKINGS. KEY PLAN
BCIDB-JAC-TSM_GA-0007_XX_00-DR-CR-0003 to 0028	LIFFEY VALLEY TO CITY CENTRE CORE BUS CORRIDOR SCHEME. TRAFFIC SIGNS AND ROAD MARKINGS

### TRAFFIC SIGNS AND ROAD MARKINGS

C:\pwworking\jacobs\_uk\_highways\_ssa\legintl\_cashehd\0147657\BCIDB-JAC-TSM\_IX-0007\_XX\_00-DR-CR-0001.dwg

**Disclaimer**  
 a. © National Transport Authority (NTA) 2022. This drawing is confidential and the copyright in it is owned by NTA. This drawing must not be either loaned, copied or otherwise reproduced in whole or in part or used for any purpose without the prior permission of NTA.  
 b. This drawing is to be used for the design element identified in the titleblock. Other information shown is to be considered indicative only. The drawing is to be read in conjunction with all other relevant design drawings.  
 c. O.S. data used for plans are printed under © Ordnance Survey Ireland Government of Ireland. All rights reserved. Licence Number 2022/OSI\_NMA\_180 National Transport Authority. All elevations are in metres and relate to OSI Geoid Model (OSGM15) Mean Head. All Co-ordinates are in Irish

Transverse Mercator Grid (ITM) as defined by OSI active local GPS station.  
 d. Information concerning the position of apparatus shown on this drawing is based on drawings supplied by the utility owners and/or the utility works contractor, whilst every care has been taken in the preparation of this drawing, positions should be taken as approximate and are intended for general guidance only and no representation is made by the NTA as to the accuracy, completeness, sufficiency or otherwise of this drawing and the position of the apparatus. The information contained herein does not purport to be comprehensive or final as the apparatus is subject to being altered and/or superseded. Recipients should not rely on this information. Any liabilities are hereby expressly disclaimed.

e. The information contained herein has been provided by the NTA but does not purport to be comprehensive or final. Recipients should not rely on the information. Neither the NTA nor any of its directors, officers, employees, agents, stakeholders or advisers make any representation or warranty as to, or accept any liability or responsibility in relation to, the adequacy, accuracy, reasonableness or completeness of the information provided as part of this document or any matter on which the information is based (including but not limited to loss or damage arising as a result of reliance by recipients on the information or any part of it). Any liabilities are hereby expressly disclaimed.



Rev	Date	Dm	Chk'd	App'd	Description
M01	07/06/2022	PT	KM	JB	ISSUE FOR PHASE 4: PLANNING





Client <b>NTA</b> Údarás Náisiúnta Iompair National Transport Authority		Engineering Designer <b>Jacobs</b>		
Date 07/06/2022	Scale NTS @ A1 NTS @ A3	Drawn PT	Checked KM	Approved JB
Project Code BCIDB	Originator Code JAC	QMS Code		

Programme Title <b>BUSCONNECTS DUBLIN CORE BUS CORRIDORS INFRASTRUCTURE WORKS</b>				
Drawing Title LIFFEY VALLEY TO CITY CENTRE CORE BUS CORRIDOR SCHEME TRAFFIC SIGNS AND ROAD MARKINGS COVER SHEET				
Drawing File Name BCIDB-JAC-TSM_IX -0007_XX_00 -DR-CR-0001	Sheet Number 01 of 01	Status A	Rev M01	

DO NOT SCALE USE FIGURED DIMENSIONS ONLY

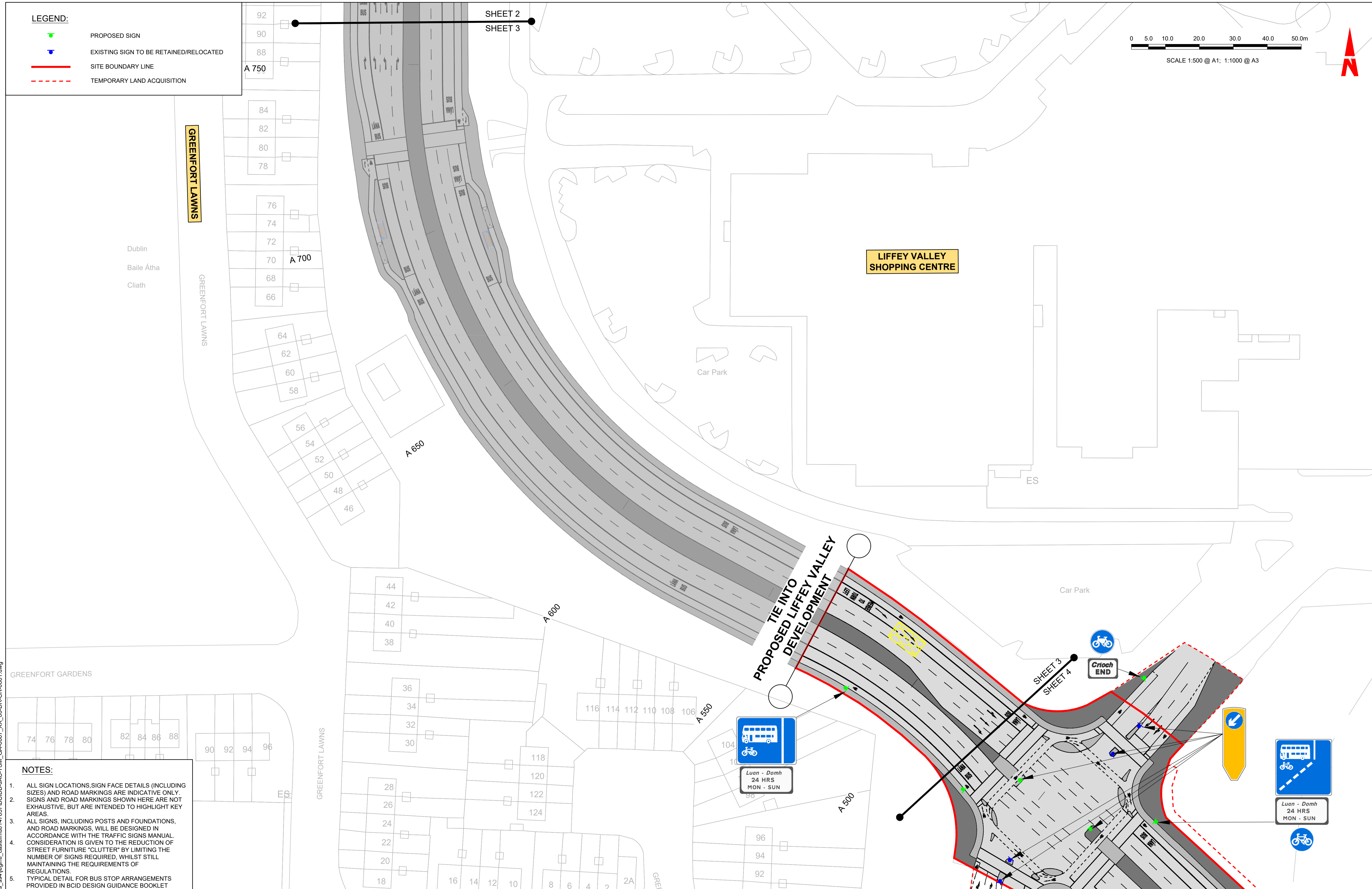


**LEGEND:**

-  PROPOSED SIGN
-  EXISTING SIGN TO BE RETAINED/RELOCATED
-  SITE BOUNDARY LINE
-  TEMPORARY LAND ACQUISITION




SCALE 1:500 @ A1; 1:1000 @ A3



- NOTES:**
1. ALL SIGN LOCATIONS, SIGN FACE DETAILS (INCLUDING SIZES) AND ROAD MARKINGS ARE INDICATIVE ONLY. SIGNS AND ROAD MARKINGS SHOWN HERE ARE NOT EXHAUSTIVE, BUT ARE INTENDED TO HIGHLIGHT KEY AREAS.
  2. ALL SIGNS, INCLUDING POSTS AND FOUNDATIONS, AND ROAD MARKINGS, WILL BE DESIGNED IN ACCORDANCE WITH THE TRAFFIC SIGNS MANUAL. CONSIDERATION IS GIVEN TO THE REDUCTION OF STREET FURNITURE "CLUTTER" BY LIMITING THE NUMBER OF SIGNS REQUIRED, WHILST STILL MAINTAINING THE REQUIREMENTS OF REGULATIONS.
  3. TYPICAL DETAIL FOR BUS STOP ARRANGEMENTS PROVIDED IN BCID DESIGN GUIDANCE BOOKLET

Disclaimer  
 a. © National Transport Authority (NTA) 2022. This drawing is confidential and the copyright in it is owned by NTA. This drawing must not be either loaned, copied or otherwise reproduced in whole or in part or used for any purpose without the prior permission of NTA.  
 b. This drawing is to be used for the design element identified in the titleblock. Other information shown is to be considered indicative only. The drawing is to be read in conjunction with all other relevant design drawings.  
 c. O.S. data used for plans are printed under © Ordnance Survey Ireland Government of Ireland. All rights reserved. Licence Number 2022/O.SI\_NMA\_180 National Transport Authority. All elevations are in metres and relate to OSI Geoid Model (OSGM15) Mean Head. All Co-ordinates are in Irish Transverse Mercator Grid (ITM) as defined by OSI active local GPS station.  
 d. The information contained herein has been provided by the NTA but does not purport to be comprehensive or final. Recipients should not rely on the information. Neither the NTA nor any of its directors, officers, employees, agents, stakeholders or advisers make any representation or warranty as to, or accept any liability or responsibility in relation to, the adequacy, accuracy, reasonableness or completeness of the information provided as part of this document or any matter on which the information is based (including but not limited to loss or damage arising as a result of reliance by recipients on the information or any part of it). Any liabilities are hereby expressly disclaimed.



Rev	Date	Drn	Chk'd	App'd	Description
M01	07/06/2022	PT	KM	JB	ISSUE FOR PHASE 4: PLANNING

Client: **NTA**  
 Údarás Náisiúnta Iompair  
 National Transport Authority

Engineering Designer: **Jacobs**

Date: 07/06/2022 | Scale: 1:500 @ A1, 1:1000 @ A3 | Drawn: PT | Checked: KM | Approved: JB

Project Code: BCIDB | Originator Code: JAC | QMS Code:

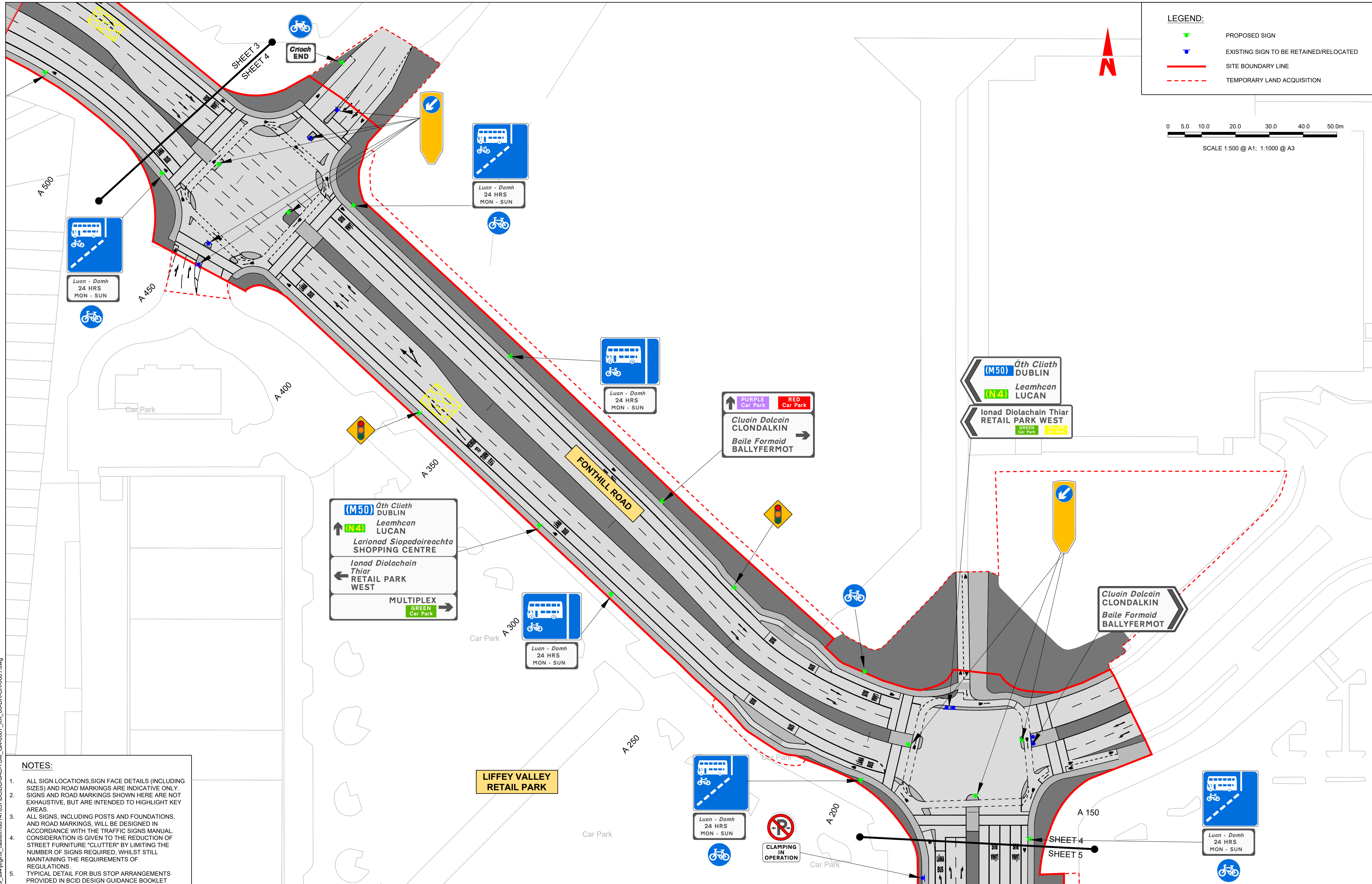
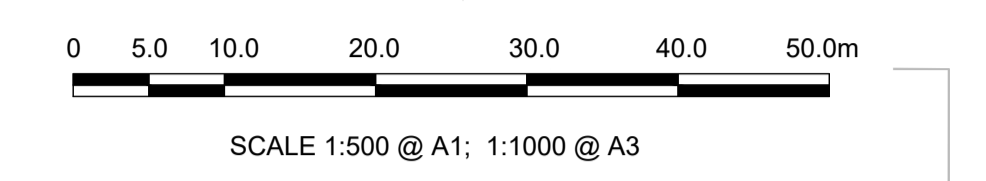
Programme Title: <b>BUSCONNECTS DUBLIN CORE BUS CORRIDORS INFRASTRUCTURE WORKS</b>			
Drawing Title: <b>LIFFEY VALLEY TO CITY CENTRE CORE BUS CORRIDOR SCHEME TRAFFIC SIGNS AND ROAD MARKINGS</b>			
Drawing File Name: BCIDB-JAC-TSM_GA-0007_XX_00-DR-CR-0003	Sheet Number: 03 of 28	Status: A	Rev: M01

DO NOT SCALE USE FIGURED DIMENSIONS ONLY

C:\pwworking\jacobs\_uk\_highways\_ssa\legintl\_cashehd\0147657\BCIDB-JAC-TSM\_GA-0007\_XX\_00-DR-CR-0001.dwg

**LEGEND:**

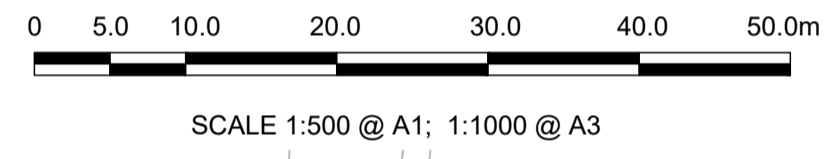
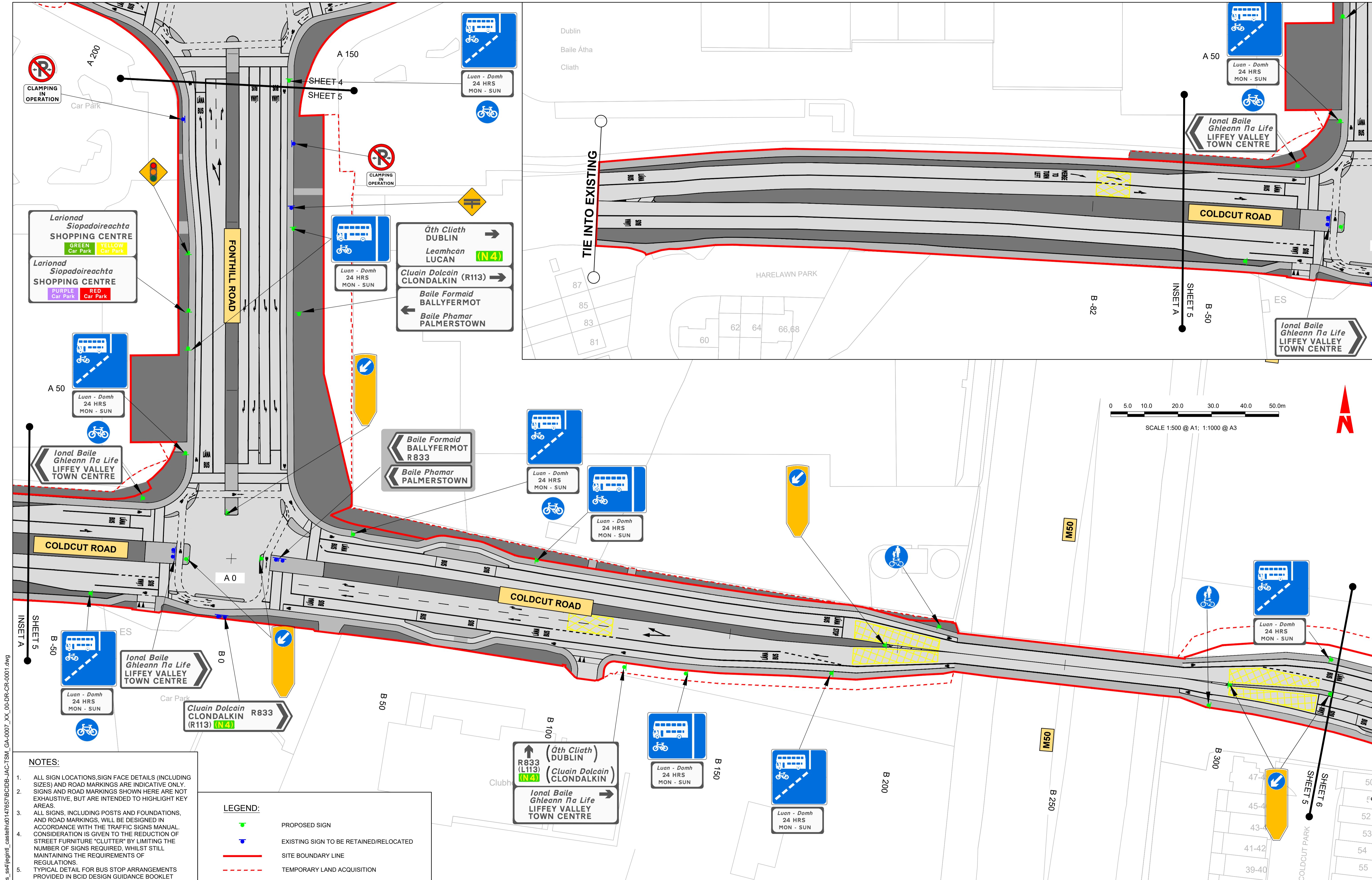
- PROPOSED SIGN
- EXISTING SIGN TO BE RETAINED/RELOCATED
- SITE BOUNDARY LINE
- TEMPORARY LAND ACQUISITION



- NOTES:**
- ALL SIGN LOCATIONS, SIGN FACE DETAILS (INCLUDING SIZES) AND ROAD MARKINGS ARE INDICATIVE ONLY. SIGNS AND ROAD MARKINGS SHOWN HERE ARE NOT EXHAUSTIVE, BUT ARE INTENDED TO HIGHLIGHT KEY AREAS.
  - ALL SIGNS, INCLUDING POSTS AND FOUNDATIONS, AND ROAD MARKINGS, WILL BE DESIGNED IN ACCORDANCE WITH THE TRAFFIC SIGNS MANUAL. CONSIDERATION IS GIVEN TO THE REDUCTION OF STREET FURNITURE "CLUTTER" BY LIMITING THE NUMBER OF SIGNS REQUIRED, WHILST STILL MAINTAINING THE REQUIREMENTS OF REGULATIONS.
  - TYPICAL DETAIL FOR BUS STOP ARRANGEMENTS PROVIDED IN BCID DESIGN GUIDANCE BOOKLET

C:\pwworking\jacobs\_uk\_highways\_ssa\legintl\_cashehd\0147657\BCIDB-JAC-TSM\_GA-0007\_XX\_00-DR-CR-0001.dwg

<p>Disclaimer</p> <p>a. © National Transport Authority (NTA) 2022. This drawing is confidential and the copyright in it is owned by NTA. This drawing must not be either loaned, copied or otherwise reproduced in whole or in part or used for any purpose without the prior permission of NTA.</p> <p>b. This drawing is to be used for the design element identified in the titleblock. Other information shown is to be considered indicative only. The drawing is to be read in conjunction with all other relevant design drawings.</p> <p>c. O.S. data used for plans are printed under © Ordnance Survey Ireland Government of Ireland. All rights reserved. Licence Number 2022/OSI_NMA_180 National Transport Authority. All elevations are in metres and relate to OSI Geoid Model (OSGM15) Mean Head. All Co-ordinates are in Irish Transverse Mercator Grid (ITM) as defined by OSI active local GPS station.</p> <p>d. Information concerning the position of apparatus shown on this drawing is based on drawings supplied by the utility owners and/or the utility works contractor, whilst every care has been taken in the preparation of this drawing, positions should be taken as approximate and are intended for general guidance only and no representation is made by the NTA as to the accuracy, completeness, sufficiency or otherwise of this drawing and the position of the apparatus. The information contained herein does not purport to be comprehensive or final as the apparatus is subject to being altered and/or superseded. Recipients should not rely on this information. Any liabilities are hereby expressly disclaimed.</p> <p>e. The information contained herein has been provided by the NTA but does not purport to be comprehensive or final. Recipients should not rely on the information. Neither the NTA nor any of its directors, officers, employees, agents, stakeholders or advisers make any representation or warranty as to, or accept any liability or responsibility in relation to, the adequacy, accuracy, reasonableness or completeness of the information provided as part of this document or any matter on which the information is based (including but not limited to loss or damage arising as a result of reliance by recipients on the information or any part of it). Any liabilities are hereby expressly disclaimed.</p>		<p>Rev M01</p> <p>Date 07/06/2022</p> <p>Drn PT</p> <p>Chk'd KM</p> <p>App'd JB</p> <p>Description</p> <p>ISSUE FOR PHASE 4: PLANNING</p>		<p>Client</p> <p><b>NTA</b></p> <p>Údarás Náisiúnta Iompair</p> <p>National Transport Authority</p>		<p>Engineering Designer</p> <p><b>Jacobs</b></p>			<p>Programme Title</p> <p><b>BUSCONNECTS DUBLIN</b></p> <p><b>CORE BUS CORRIDORS INFRASTRUCTURE WORKS</b></p>			
<p>Date 07/06/2022</p> <p>Scale 1:500 @ A1 1:1000 @ A3</p> <p>Project Code BCIDB</p> <p>Originator Code JAC</p> <p>QMS Code</p>		<p>Drawn PT</p> <p>Checked KM</p> <p>Approved JB</p>			<p>Drawing Title</p> <p>LIFFEY VALLEY TO CITY CENTRE CORE BUS CORRIDOR SCHEME</p> <p>TRAFFIC SIGNS AND ROAD MARKINGS</p>							
<p>Drawing File Name</p> <p>BCIDB-JAC-TSM_GA-0007_XX_00-DR-CR-0004</p>		<p>Sheet Number</p> <p>04 of 28</p>		<p>Status</p> <p>A</p>		<p>Rev</p> <p>M01</p>		<p>DO NOT SCALE USE FIGURED DIMENSIONS ONLY</p>				



- NOTES:**
- ALL SIGN LOCATIONS, SIGN FACE DETAILS (INCLUDING SIZES) AND ROAD MARKINGS ARE INDICATIVE ONLY. SIGNS AND ROAD MARKINGS SHOWN HERE ARE NOT EXHAUSTIVE, BUT ARE INTENDED TO HIGHLIGHT KEY AREAS.
  - ALL SIGNS, INCLUDING POSTS AND FOUNDATIONS, AND ROAD MARKINGS, WILL BE DESIGNED IN ACCORDANCE WITH THE TRAFFIC SIGNS MANUAL. CONSIDERATION IS GIVEN TO THE REDUCTION OF STREET FURNITURE "CLUTTER" BY LIMITING THE NUMBER OF SIGNS REQUIRED, WHILST STILL MAINTAINING THE REQUIREMENTS OF REGULATIONS.
  - TYPICAL DETAIL FOR BUS STOP ARRANGEMENTS PROVIDED IN BCID DESIGN GUIDANCE BOOKLET

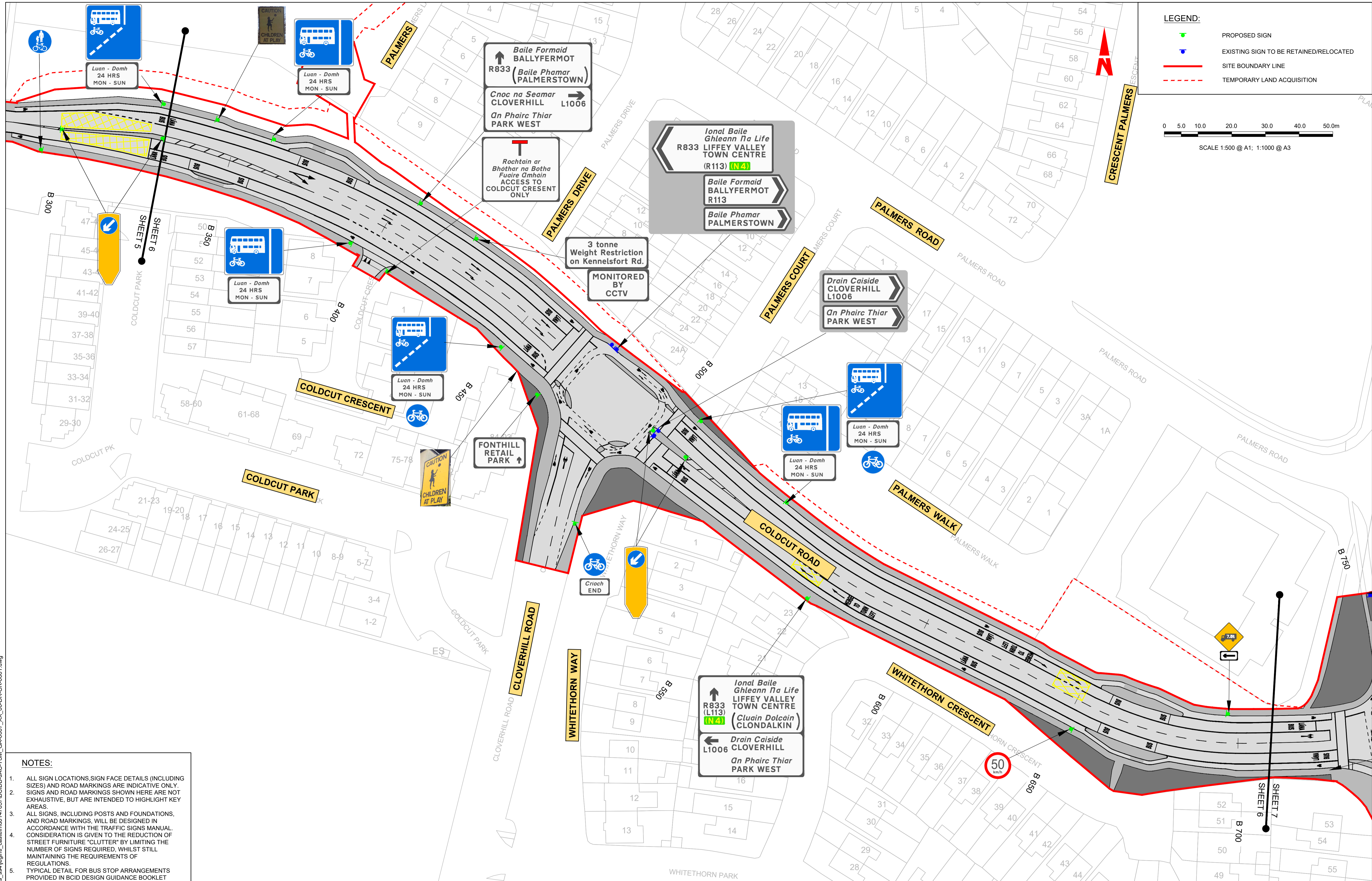
**LEGEND:**

	PROPOSED SIGN
	EXISTING SIGN TO BE RETAINED/RELOCATED
	SITE BOUNDARY LINE
	TEMPORARY LAND ACQUISITION

C:\pwworking\jacobs\_uk\_highways\_ssa\legintl\_cashehd0147657\BCIDB-JAC-TSM\_GA-0007\_XX\_00-DR-CR-0001.dwg

<p><b>Disclaimer</b></p> <p>a. © National Transport Authority (NTA) 2022. This drawing is confidential and the copyright in it is owned by NTA. This drawing must not be either loaned, copied or otherwise reproduced in whole or in part or used for any purpose without the prior permission of NTA.</p> <p>b. This drawing is to be used for the design element identified in the titleblock. Other information shown is to be considered indicative only. The drawing is to be read in conjunction with all other relevant design drawings.</p> <p>c. O.S. data used for plans are printed under © Ordnance Survey Ireland Government of Ireland. All rights reserved. Licence Number 2022/OSI_NMA_180 National Transport Authority. All elevations are in metres and relate to OSI Geoid Model (OSGM15) Mean Head. All Co-ordinates are in Irish Transverse Mercator Grid (ITM) as defined by OSI active local GPS station.</p> <p>d. Information concerning the position of apparatus shown on this drawing is based on drawings supplied by the utility owners and/or the utility works contractor, whilst every care has been taken in the preparation of this drawing, positions should be taken as approximate and are intended for general guidance only and no representation is made by the NTA as to the accuracy, completeness, sufficiency or otherwise of this drawing and the position of the apparatus. The information contained herein does not purport to be comprehensive or final as the apparatus is subject to being altered and/or superceded. Recipients should not rely on this information. Any liabilities are hereby expressly disclaimed.</p> <p>e. The information contained herein has been provided by the NTA but does not purport to be comprehensive or final. Recipients should not rely on the information. Neither the NTA nor any of its directors, officers, employees, agents, stakeholders or advisers make any representation or warranty as to, or accept any liability or responsibility in relation to, the adequacy, accuracy, reasonableness or completeness of the information provided as part of this document or any matter on which the information is based (including but not limited to loss or damage arising as a result of reliance by recipients on the information or any part of it). Any liabilities are hereby expressly disclaimed.</p>				<table border="1" style="width: 100%; border-collapse: collapse;"> <thead> <tr> <th>Rev</th> <th>Date</th> <th>Drn</th> <th>Chk'd</th> <th>App'd</th> <th>Description</th> </tr> </thead> <tbody> <tr> <td>M01</td> <td>07/06/2022</td> <td>PT</td> <td>KM</td> <td>JB</td> <td>ISSUE FOR PHASE 4: PLANNING</td> </tr> </tbody> </table>	Rev	Date	Drn	Chk'd	App'd	Description	M01	07/06/2022	PT	KM	JB	ISSUE FOR PHASE 4: PLANNING	<table border="1" style="width: 100%; border-collapse: collapse;"> <tr> <td colspan="2" style="text-align: center;">             Údarás Náisiúnta Iompair            National Transport Authority         </td> <td colspan="3" style="text-align: center;"> </td> </tr> <tr> <td>Date</td> <td>07/06/2022</td> <td>Scale</td> <td>1:500 @ A1 1:1000 @ A3</td> <td>Drawn</td> <td>PT</td> </tr> <tr> <td>Project Code</td> <td>BCIDB</td> <td>Originator Code</td> <td>JAC</td> <td>Checked</td> <td>KM</td> </tr> <tr> <td colspan="2"></td> <td>QMS Code</td> <td colspan="3"></td> </tr> </table>	 Údarás Náisiúnta Iompair National Transport Authority					Date	07/06/2022	Scale	1:500 @ A1 1:1000 @ A3	Drawn	PT	Project Code	BCIDB	Originator Code	JAC	Checked	KM			QMS Code				<table border="1" style="width: 100%; border-collapse: collapse;"> <tr> <td colspan="4" style="text-align: center;"> <b>Programme Title</b>            BUSCONNECTS DUBLIN            CORE BUS CORRIDORS INFRASTRUCTURE WORKS         </td> </tr> <tr> <td colspan="4" style="text-align: center;"> <b>Drawing Title</b>            LIFFEY VALLEY TO CITY CENTRE CORE BUS CORRIDOR SCHEME            TRAFFIC SIGNS AND ROAD MARKINGS         </td> </tr> <tr> <td>Drawing File Name</td> <td>BCIDB-JAC-TSM_GA-0007_XX_00-DR-CR-0005</td> <td>Sheet Number</td> <td>05 of 28</td> </tr> <tr> <td>Status</td> <td>A</td> <td>Rev</td> <td>M01</td> </tr> </table>	<b>Programme Title</b> BUSCONNECTS DUBLIN CORE BUS CORRIDORS INFRASTRUCTURE WORKS				<b>Drawing Title</b> LIFFEY VALLEY TO CITY CENTRE CORE BUS CORRIDOR SCHEME TRAFFIC SIGNS AND ROAD MARKINGS				Drawing File Name	BCIDB-JAC-TSM_GA-0007_XX_00-DR-CR-0005	Sheet Number	05 of 28	Status	A	Rev	M01
Rev	Date	Drn	Chk'd	App'd	Description																																																				
M01	07/06/2022	PT	KM	JB	ISSUE FOR PHASE 4: PLANNING																																																				
 Údarás Náisiúnta Iompair National Transport Authority																																																									
Date	07/06/2022	Scale	1:500 @ A1 1:1000 @ A3	Drawn	PT																																																				
Project Code	BCIDB	Originator Code	JAC	Checked	KM																																																				
		QMS Code																																																							
<b>Programme Title</b> BUSCONNECTS DUBLIN CORE BUS CORRIDORS INFRASTRUCTURE WORKS																																																									
<b>Drawing Title</b> LIFFEY VALLEY TO CITY CENTRE CORE BUS CORRIDOR SCHEME TRAFFIC SIGNS AND ROAD MARKINGS																																																									
Drawing File Name	BCIDB-JAC-TSM_GA-0007_XX_00-DR-CR-0005	Sheet Number	05 of 28																																																						
Status	A	Rev	M01																																																						

DO NOT SCALE USE FIGURED DIMENSIONS ONLY



**LEGEND:**

- PROPOSED SIGN
- EXISTING SIGN TO BE RETAINED/RELOCATED
- SITE BOUNDARY LINE
- TEMPORARY LAND ACQUISITION

0 5.0 10.0 20.0 30.0 40.0 50.0m

SCALE 1:500 @ A1; 1:1000 @ A3

- NOTES:**
- ALL SIGN LOCATIONS, SIGN FACE DETAILS (INCLUDING SIZES) AND ROAD MARKINGS ARE INDICATIVE ONLY. SIGNS AND ROAD MARKINGS SHOWN HERE ARE NOT EXHAUSTIVE, BUT ARE INTENDED TO HIGHLIGHT KEY AREAS.
  - ALL SIGNS, INCLUDING POSTS AND FOUNDATIONS, AND ROAD MARKINGS, WILL BE DESIGNED IN ACCORDANCE WITH THE TRAFFIC SIGNS MANUAL. CONSIDERATION IS GIVEN TO THE REDUCTION OF STREET FURNITURE "CLUTTER" BY LIMITING THE NUMBER OF SIGNS REQUIRED, WHILE STILL MAINTAINING THE REQUIREMENTS OF REGULATIONS.
  - TYPICAL DETAIL FOR BUS STOP ARRANGEMENTS PROVIDED IN BCID DESIGN GUIDANCE BOOKLET

Disclaimer

a. © National Transport Authority (NTA) 2022. This drawing is confidential and the copyright in it is owned by NTA. This drawing must not be either loaned, copied or otherwise reproduced in whole or in part or used for any purpose without the prior permission of NTA.

b. This drawing is to be used for the design element identified in the title block. Other information shown is to be considered indicative only. The drawing is to be read in conjunction with all other relevant design drawings.

c. O.S. data used for plans are printed under © Ordnance Survey Ireland Government of Ireland. All rights reserved. Licence Number 2022/OSI\_NMA\_180 National Transport Authority. All elevations are in metres and relate to OSI Geoid Model (OSGM15) Mean Head. All Co-ordinates are in Irish Transverse Mercator Grid (ITM) as defined by OSI active local GPS station.

d. Information concerning the position of apparatus shown on this drawing is based on drawings supplied by the utility owners and/or the utility works contractor, whilst every care has been taken in the preparation of this drawing, positions should be taken as approximate and are intended for general guidance only and no representation is made by the NTA as to the accuracy, completeness, sufficiency or otherwise of this drawing and the position of the apparatus. The information contained herein does not purport to be comprehensive or final as the apparatus is subject to being altered and/or superceded. Recipients should not rely on this information. Any liabilities are hereby expressly disclaimed.

e. The information contained herein has been provided by the NTA but does not purport to be comprehensive or final. Recipients should not rely on the information. Neither the NTA nor any of its directors, officers, employees, agents, stakeholders or advisers make any representation or warranty as to, or accept any liability or responsibility in relation to, the adequacy, accuracy, reasonableness or completeness of the information provided as part of this document or any matter on which the information is based (including but not limited to loss or damage arising as a result of reliance by recipients on the information or any part of it). Any liabilities are hereby expressly disclaimed.



Rev	Date	Drn	Chk'd	App'd	Description
M01	07/06/2022	PT	KM	JB	ISSUE FOR PHASE 4: PLANNING

Client: **NTA**  
Údarás Náisiúnta Iompair  
National Transport Authority

Engineering Designer: **Jacobs**

Date: 07/06/2022 Scale: 1:500 @ A1  
1:1000 @ A3

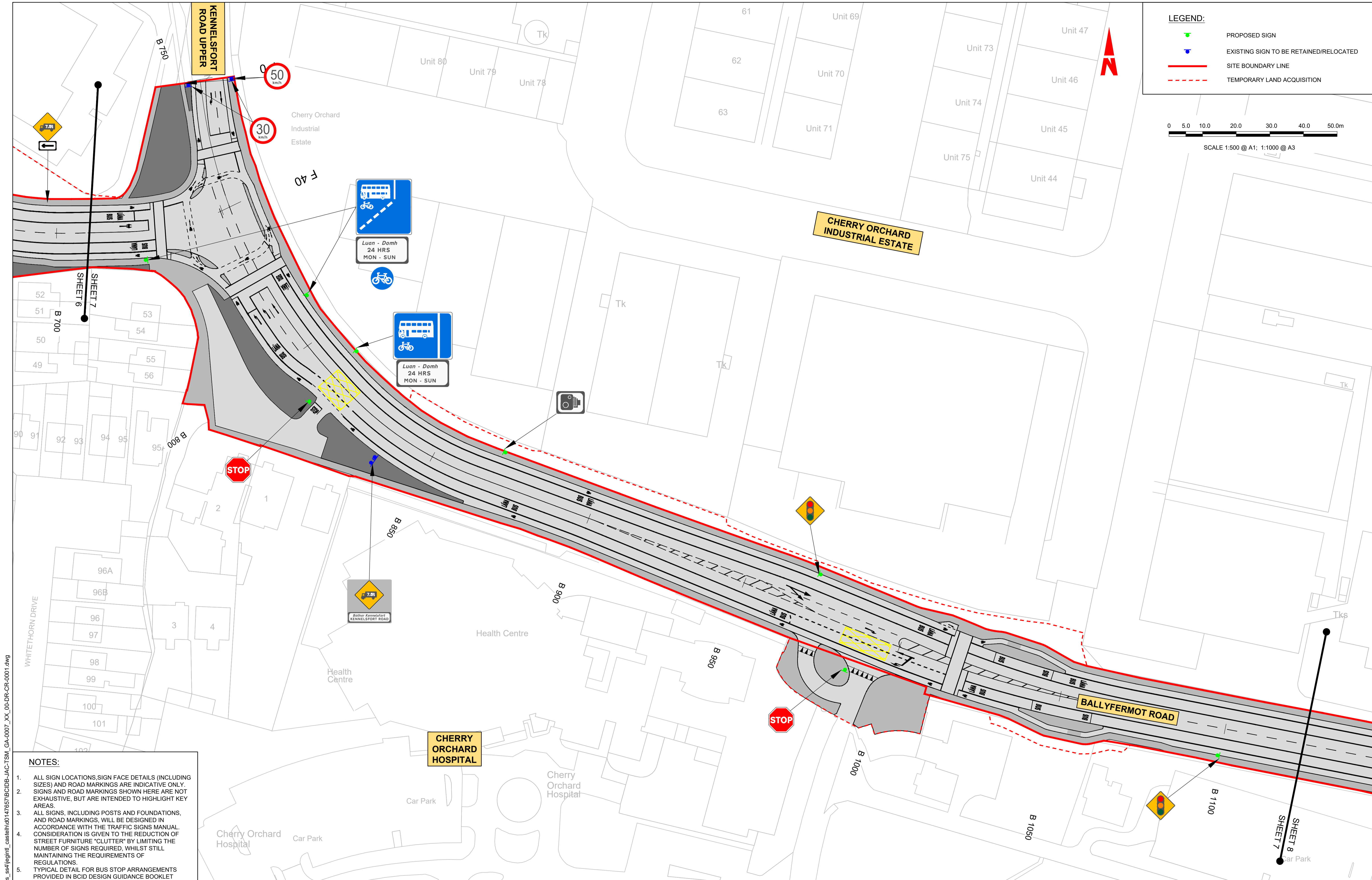
Project Code: BCIDB Originator Code: JAC

Drawn: PT Checked: KM Approved: JB

QMS Code:

Programme Title: <b>BUSCONNECTS DUBLIN</b>			
CORE BUS CORRIDORS INFRASTRUCTURE WORKS			
Drawing Title: LIFFEY VALLEY TO CITY CENTRE CORE BUS CORRIDOR SCHEME TRAFFIC SIGNS AND ROAD MARKINGS			
Drawing File Name: BCIDB-JAC-TSM_GA-0007_XX_00-DR-CR-0006	Sheet Number: 06 of 28	Status: A	Rev: M01

DO NOT SCALE USE FIGURED DIMENSIONS ONLY



**LEGEND:**

- PROPOSED SIGN
- EXISTING SIGN TO BE RETAINED/RELOCATED
- SITE BOUNDARY LINE
- TEMPORARY LAND ACQUISITION

0 5.0 10.0 20.0 30.0 40.0 50.0m

SCALE 1:500 @ A1; 1:1000 @ A3

- NOTES:**
- ALL SIGN LOCATIONS, SIGN FACE DETAILS (INCLUDING SIZES) AND ROAD MARKINGS ARE INDICATIVE ONLY. SIGNS AND ROAD MARKINGS SHOWN HERE ARE NOT EXHAUSTIVE, BUT ARE INTENDED TO HIGHLIGHT KEY AREAS.
  - ALL SIGNS, INCLUDING POSTS AND FOUNDATIONS, AND ROAD MARKINGS, WILL BE DESIGNED IN ACCORDANCE WITH THE TRAFFIC SIGNS MANUAL. CONSIDERATION IS GIVEN TO THE REDUCTION OF STREET FURNITURE "CLUTTER" BY LIMITING THE NUMBER OF SIGNS REQUIRED, WHILST STILL MAINTAINING THE REQUIREMENTS OF REGULATIONS.
  - TYPICAL DETAIL FOR BUS STOP ARRANGEMENTS PROVIDED IN BCID DESIGN GUIDANCE BOOKLET

C:\pwworking\jacobs\_uk\_highways\_ssa\legintl\_cashehd\0147657\BCIDB-JAC-TSM\_GA-0007\_XX\_00-DR-CR-0001.dwg

<p>Disclaimer</p> <p>a. © National Transport Authority (NTA) 2022. This drawing is confidential and the copyright in it is owned by NTA. This drawing must not be either loaned, copied or otherwise reproduced in whole or in part or used for any purpose without the prior permission of NTA.</p> <p>b. This drawing is to be used for the design element identified in the titleblock. Other information shown is to be considered indicative only. The drawing is to be read in conjunction with all other relevant design drawings.</p> <p>c. O.S. data used for plans are printed under © Ordnance Survey Ireland Government of Ireland. All rights reserved. Licence Number 2022/OSI_NMA_180 National Transport Authority. All elevations are in metres and relate to OSI Geoid Model (OSGM15) Mean Head. All Co-ordinates are in Irish Transverse Mercator Grid (ITM) as defined by OSI active local GPS station.</p> <p>d. Information concerning the position of apparatus shown on this drawing is based on drawings supplied by the utility owners and/or the utility works contractor, whilst every care has been taken in the preparation of this drawing, positions should be taken as approximate and are intended for general guidance only and no representation is made by the NTA as to the accuracy, completeness, sufficiency or otherwise of this drawing and the position of the apparatus. The information contained herein does not purport to be comprehensive or final as the apparatus is subject to being altered and/or superseded. Recipients should not rely on this information. Any liabilities are hereby expressly disclaimed.</p> <p>e. The information contained herein has been provided by the NTA but does not purport to be comprehensive or final. Recipients should not rely on the information. Neither the NTA nor any of its directors, officers, employees, agents, stakeholders or advisers make any representation or warranty as to, or accept any liability or responsibility in relation to, the adequacy, accuracy, reasonableness or completeness of the information provided as part of this document or any matter on which the information is based (including but not limited to loss or damage arising as a result of reliance by recipients on the information or any part of it). Any liabilities are hereby expressly disclaimed.</p>		<p>Rev M01 07/06/2022 PT KM JB</p> <p>Description: ISSUE FOR PHASE 4: PLANNING</p>		<p>Client: <b>NTA</b> Údarás Náisiúnta Iompair National Transport Authority</p>		<p>Engineering Designer: <b>Jacobs</b></p>			<p>Programme Title: <b>BUSCONNECTS DUBLIN CORE BUS CORRIDORS INFRASTRUCTURE WORKS</b></p>			
<p>Date: 07/06/2022</p> <p>Project Code: BCIDB</p>		<p>Scale: 1:500 @ A1 1:1000 @ A3</p> <p>Originator Code: JAC</p>		<p>Drawn: PT</p> <p>Checked: KM</p> <p>Approved: JB</p>			<p>Drawing Title: LIFFEY VALLEY TO CITY CENTRE CORE BUS CORRIDOR SCHEME TRAFFIC SIGNS AND ROAD MARKINGS</p>					
<p>Drawing File Name: BCIDB-JAC-TSM_GA-0007_XX_00-DR-CR-0007</p>		<p>Sheet Number: 07 of 28</p>		<p>Status: A</p>		<p>Rev: M01</p>						

DO NOT SCALE USE FIGURED DIMENSIONS ONLY

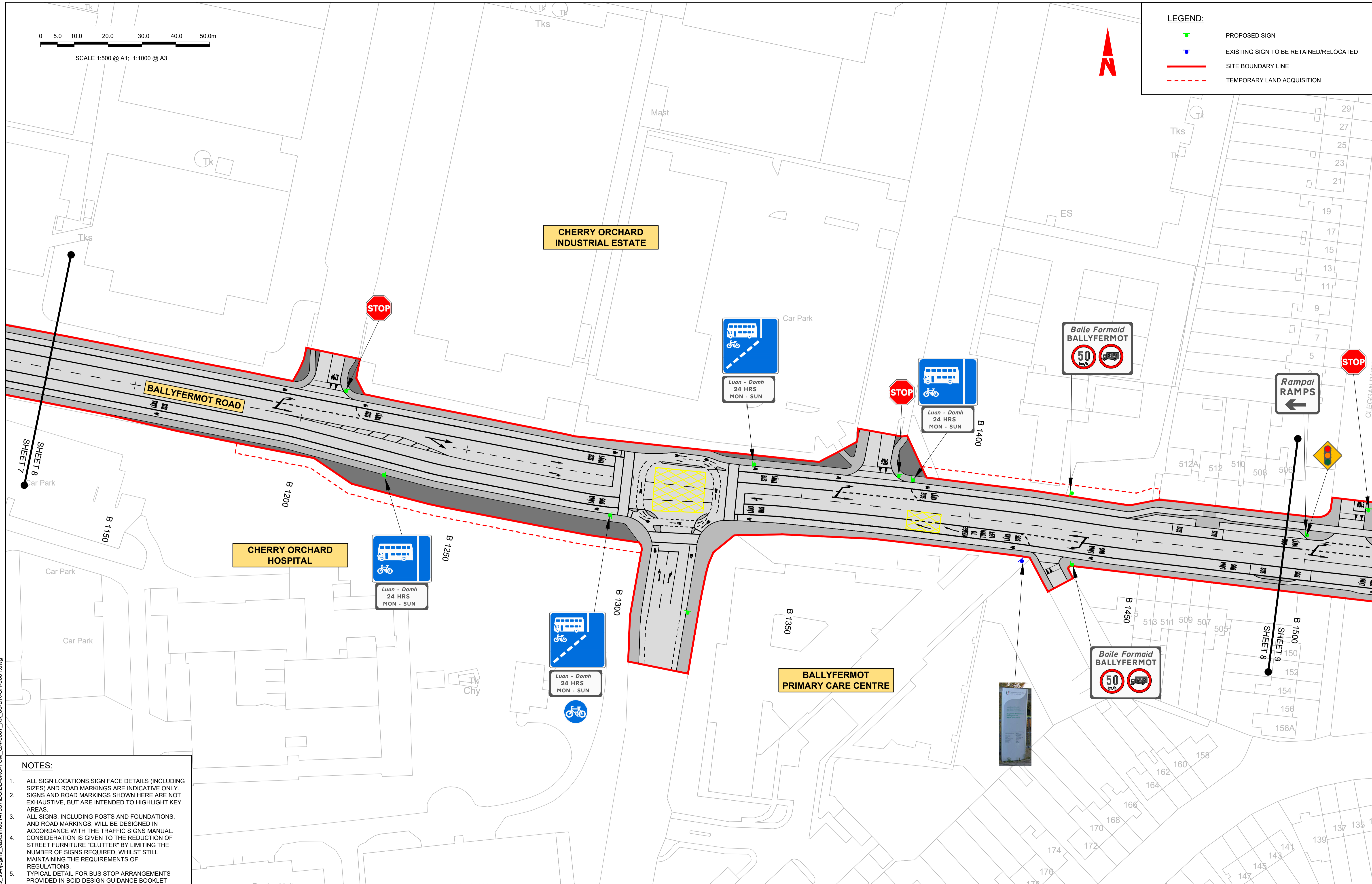





SCALE 1:500 @ A1; 1:1000 @ A3

**LEGEND:**

- PROPOSED SIGN
- EXISTING SIGN TO BE RETAINED/RELOCATED
- SITE BOUNDARY LINE
- TEMPORARY LAND ACQUISITION



- NOTES:**
- ALL SIGN LOCATIONS, SIGN FACE DETAILS (INCLUDING SIZES) AND ROAD MARKINGS ARE INDICATIVE ONLY. SIGNS AND ROAD MARKINGS SHOWN HERE ARE NOT EXHAUSTIVE, BUT ARE INTENDED TO HIGHLIGHT KEY AREAS.
  - ALL SIGNS, INCLUDING POSTS AND FOUNDATIONS, AND ROAD MARKINGS, WILL BE DESIGNED IN ACCORDANCE WITH THE TRAFFIC SIGNS MANUAL. CONSIDERATION IS GIVEN TO THE REDUCTION OF STREET FURNITURE "CLUTTER" BY LIMITING THE NUMBER OF SIGNS REQUIRED, WHILST STILL MAINTAINING THE REQUIREMENTS OF REGULATIONS.
  - TYPICAL DETAIL FOR BUS STOP ARRANGEMENTS PROVIDED IN BCID DESIGN GUIDANCE BOOKLET

Disclaimer  
 a. © National Transport Authority (NTA) 2022. This drawing is confidential and the copyright in it is owned by NTA. This drawing must not be either loaned, copied or otherwise reproduced in whole or in part or used for any purpose without the prior permission of NTA.  
 b. This drawing is to be used for the design element identified in the titlebox. Other information shown is to be considered indicative only. The drawing is to be read in conjunction with all other relevant design drawings.  
 c. O.S. data used for plans are printed under © Ordnance Survey Ireland Government of Ireland. All rights reserved. Licence Number 2022/OSI\_NMA\_180 National Transport Authority. All elevations are in metres and relate to OSI Geoid Model (OSGM15) Mean Head. All Co-ordinates are in Irish Transverse Mercator Grid (ITM) as defined by OSI active local GPS station.  
 d. Information concerning the position of apparatus shown on this drawing is based on drawings supplied by the utility owners and/or the utility works contractor, whilst every care has been taken in the preparation of this drawing, positions should be taken as approximate and are intended for general guidance only and no representation is made by the NTA as to the accuracy, completeness, sufficiency or otherwise of this drawing and the position of the apparatus. The information contained herein does not purport to be comprehensive or final as the apparatus is subject to being altered and/or superseded. Recipients should not rely on this information. Any liabilities are hereby expressly disclaimed.  
 e. The information contained herein has been provided by the NTA but does not purport to be comprehensive or final. Recipients should not rely on the information. Neither the NTA nor any of its directors, officers, employees, agents, stakeholders or advisers make any representation or warranty as to, or accept any liability or responsibility in relation to, the adequacy, accuracy, reasonableness or completeness of the information provided as part of this document or any matter on which the information is based (including but not limited to loss or damage arising as a result of reliance by recipients on the information or any part of it). Any liabilities are hereby expressly disclaimed.

**Project Ireland 2040**  
 Building Ireland's Future

Rev	Date	Drn	Chk'd	App'd	Description
M01	07/06/2022	PT	KM	JB	ISSUE FOR PHASE 4: PLANNING

Client: **NTA**  
 Údarás Náisiúnta Iompair  
 National Transport Authority

Engineering Designer: **Jacobs**

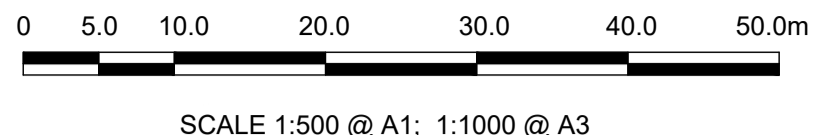
Date: 07/06/2022 Scale: 1:500 @ A1, 1:1000 @ A3 Drawn: PT, Checked: KM, Approved: JB

Project Code: BCIDB Originator Code: JAC QMS Code:

Programme Title: <b>BUSCONNECTS DUBLIN CORE BUS CORRIDORS INFRASTRUCTURE WORKS</b>			
Drawing Title: LIFFEY VALLEY TO CITY CENTRE CORE BUS CORRIDOR SCHEME TRAFFIC SIGNS AND ROAD MARKINGS			
Drawing File Name: BCIDB-JAC-TSM_GA-0007_XX_00-DR-CR-0008	Sheet Number: 08 of 28	Status: A	Rev: M01

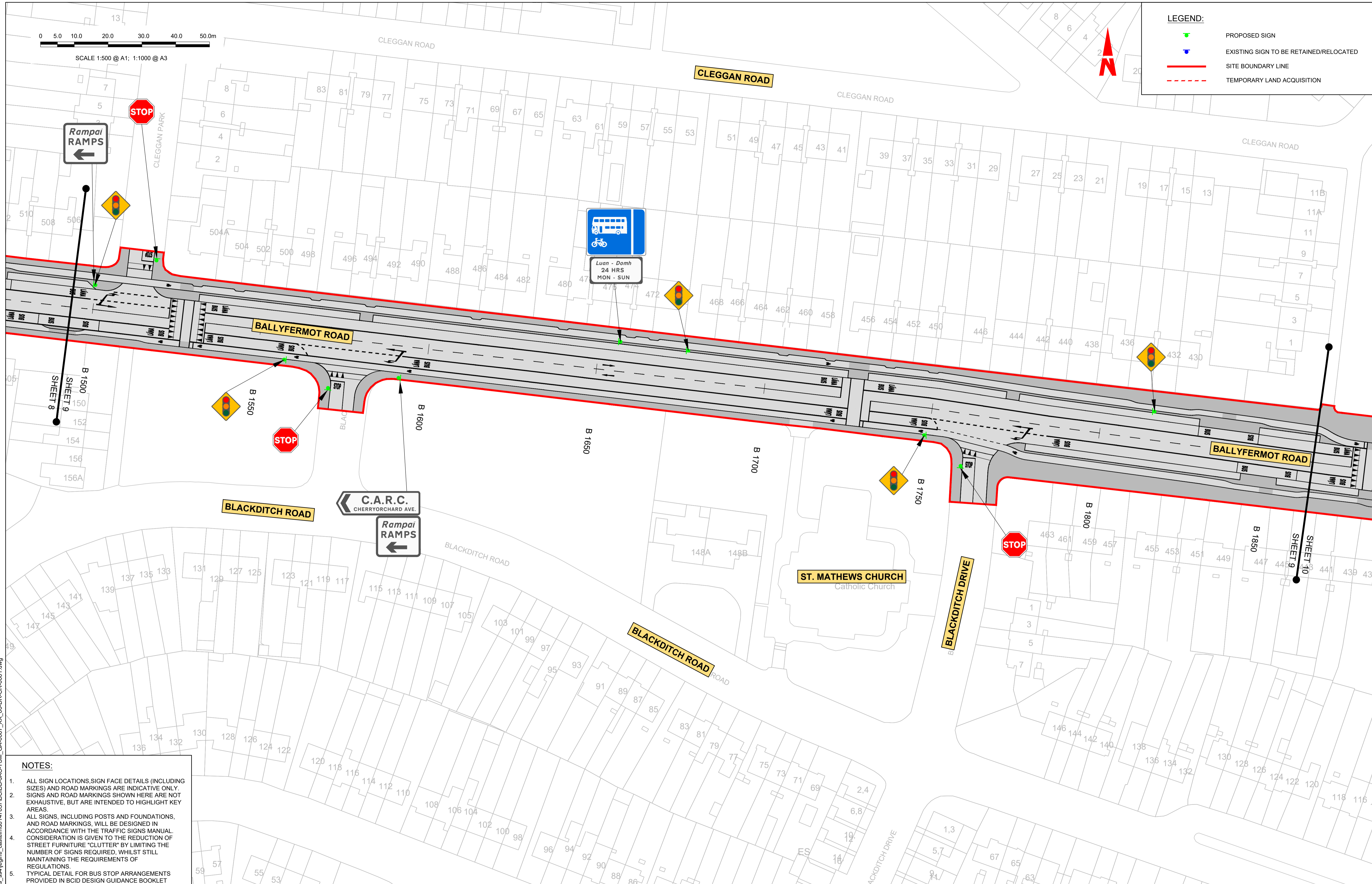
DO NOT SCALE USE FIGURED DIMENSIONS ONLY

C:\pwworking\jacobs\_uk\_highways\_ssa\jgintl\_cashehd\0147657\BCIDB-JAC-TSM\_GA-0007\_XX\_00-DR-CR-0001.dwg



**LEGEND:**

- PROPOSED SIGN
- EXISTING SIGN TO BE RETAINED/RELOCATED
- SITE BOUNDARY LINE
- TEMPORARY LAND ACQUISITION



- NOTES:**
- ALL SIGN LOCATIONS, SIGN FACE DETAILS (INCLUDING SIZES) AND ROAD MARKINGS ARE INDICATIVE ONLY. SIGNS AND ROAD MARKINGS SHOWN HERE ARE NOT EXHAUSTIVE, BUT ARE INTENDED TO HIGHLIGHT KEY AREAS.
  - ALL SIGNS, INCLUDING POSTS AND FOUNDATIONS, AND ROAD MARKINGS, WILL BE DESIGNED IN ACCORDANCE WITH THE TRAFFIC SIGNS MANUAL. CONSIDERATION IS GIVEN TO THE REDUCTION OF STREET FURNITURE "CLUTTER" BY LIMITING THE NUMBER OF SIGNS REQUIRED, WHILST STILL MAINTAINING THE REQUIREMENTS OF REGULATIONS.
  - TYPICAL DETAIL FOR BUS STOP ARRANGEMENTS PROVIDED IN BCID DESIGN GUIDANCE BOOKLET

Disclaimer  
 a. © National Transport Authority (NTA) 2022. This drawing is confidential and the copyright in it is owned by NTA. This drawing must not be either loaned, copied or otherwise reproduced in whole or in part or used for any purpose without the prior permission of NTA.  
 b. This drawing is to be used for the design element identified in the titleblock. Other information shown is to be considered indicative only. The drawing is to be read in conjunction with all other relevant design drawings.  
 c. O.S. data used for plans are printed under © Ordnance Survey Ireland Government of Ireland. All rights reserved. Licence Number 2022/OSI\_NMA\_180 National Transport Authority. All elevations are in metres and relate to OSI Geoid Model (OSGM15) Mean Head. All Co-ordinates are in Irish Transverse Mercator Grid (ITM) as defined by OSI active local GPS station.  
 d. Information concerning the position of apparatus shown on this drawing is based on drawings supplied by the utility owners and/or the utility works contractor, whilst every care has been taken in the preparation of this drawing, positions should be taken as approximate and are intended for general guidance only and no representation is made by the NTA as to the accuracy, completeness, sufficiency or otherwise of this drawing and the position of the apparatus. The information contained herein does not purport to be comprehensive or final as the apparatus is subject to being altered and/or superceded. Recipients should not rely on this information. Any liabilities are hereby expressly disclaimed.  
 e. The information contained herein has been provided by the NTA but does not purport to be comprehensive or final. Recipients should not rely on the information. Neither the NTA nor any of its directors, officers, employees, agents, stakeholders or advisers make any representation or warranty as to, or accept any liability or responsibility in relation to, the adequacy, accuracy, reasonableness or completeness of the information provided as part of this document or any matter on which the information is based (including but not limited to loss or damage arising as a result of reliance by recipients on the information or any part of it). Any liabilities are hereby expressly disclaimed.

Rev	Date	Drn	Chk'd	App'd	Description
M01	07/06/2022	PT	KM	JB	ISSUE FOR PHASE 4: PLANNING

Client: **NTA**  
 Údarás Náisiúnta Iompair  
 National Transport Authority

Engineering Designer: **Jacobs**

Date: 07/06/2022 Scale: 1:500 @ A1, 1:1000 @ A3  
 Drawn: PT, Checked: KM, Approved: JB

Project Code: BCIDB, Originator Code: JAC, QMS Code:

Programme Title: **BUSCONNECTS DUBLIN CORE BUS CORRIDORS INFRASTRUCTURE WORKS**

Drawing Title: LIFFEY VALLEY TO CITY CENTRE CORE BUS CORRIDOR SCHEME TRAFFIC SIGNS AND ROAD MARKINGS

Drawing File Name: BCIDB-JAC-TSM\_GA-0007\_XX\_00-DR-CR-0009, Sheet Number: 09 of 28, Status: A, Rev: M01

DO NOT SCALE USE FIGURED DIMENSIONS ONLY

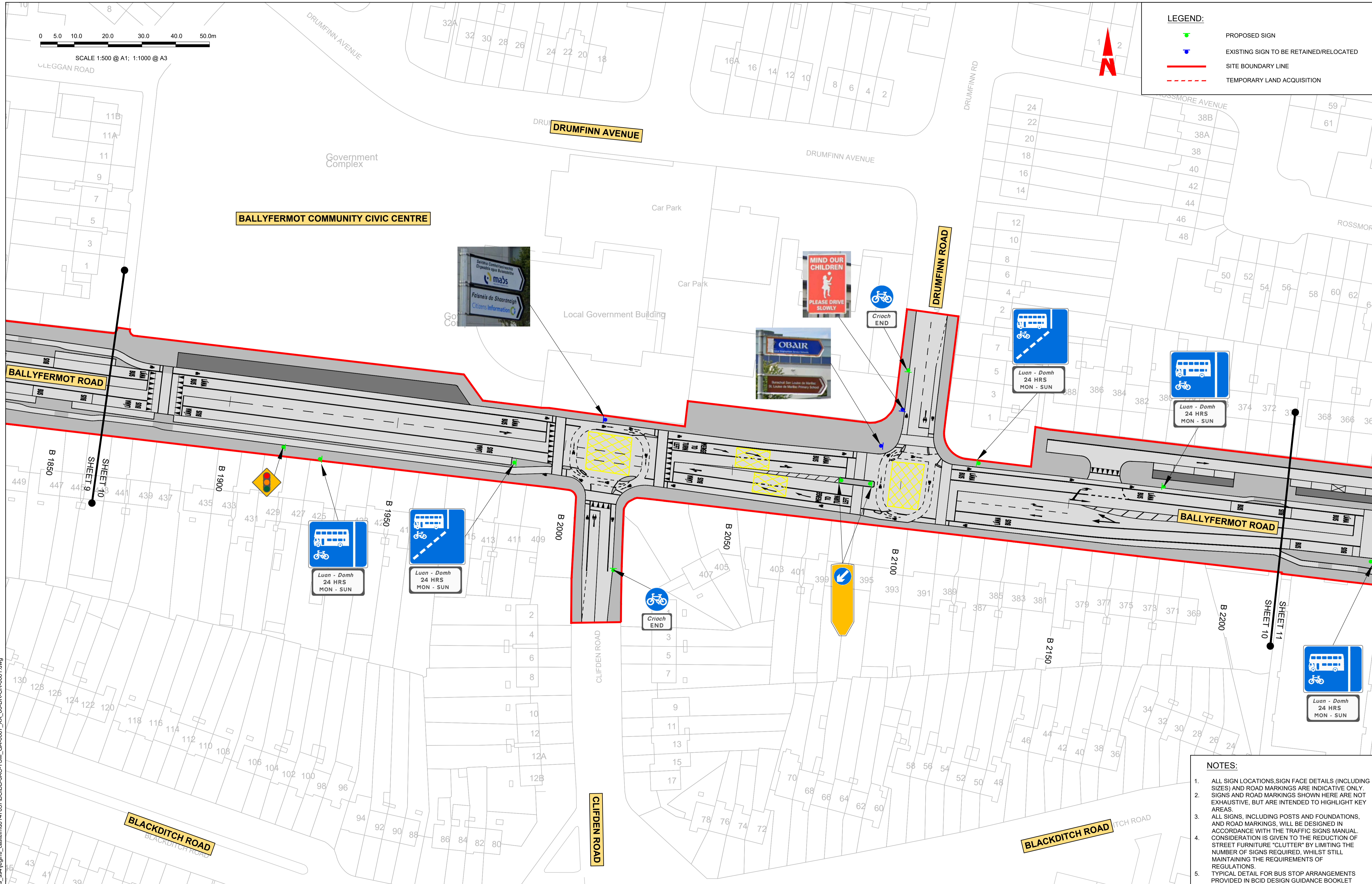
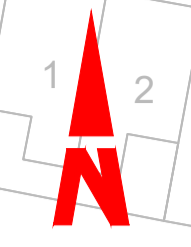
C:\pwworking\jacobs\_uk\_highways\_ssf\legintl\_cashehd0147657\BCIDB-JAC-TSM\_GA-0007\_XX\_00-DR-CR-0001.dwg



SCALE 1:500 @ A1; 1:1000 @ A3

**LEGEND:**

- PROPOSED SIGN
- EXISTING SIGN TO BE RETAINED/RELOCATED
- SITE BOUNDARY LINE
- TEMPORARY LAND ACQUISITION



- NOTES:**
- ALL SIGN LOCATIONS, SIGN FACE DETAILS (INCLUDING SIZES) AND ROAD MARKINGS ARE INDICATIVE ONLY. SIGNS AND ROAD MARKINGS SHOWN HERE ARE NOT EXHAUSTIVE, BUT ARE INTENDED TO HIGHLIGHT KEY AREAS.
  - ALL SIGNS, INCLUDING POSTS AND FOUNDATIONS, AND ROAD MARKINGS, WILL BE DESIGNED IN ACCORDANCE WITH THE TRAFFIC SIGNS MANUAL. CONSIDERATION IS GIVEN TO THE REDUCTION OF STREET FURNITURE "CLUTTER" BY LIMITING THE NUMBER OF SIGNS REQUIRED, WHILST STILL MAINTAINING THE REQUIREMENTS OF REGULATIONS.
  - TYPICAL DETAIL FOR BUS STOP ARRANGEMENTS PROVIDED IN BCID DESIGN GUIDANCE BOOKLET

**Disclaimer**

a. © National Transport Authority (NTA) 2022. This drawing is confidential and the copyright in it is owned by NTA. This drawing must not be either loaned, copied or otherwise reproduced in whole or in part or used for any purpose without the prior permission of NTA.

b. This drawing is to be used for the design element identified in the titleblock. Other information shown is to be considered indicative only. The drawing is to be read in conjunction with all other relevant design drawings.

c. O.S. data used for plans are printed under © Ordnance Survey Ireland Government of Ireland. All rights reserved. Licence Number 2022/OSI\_NMA\_180 National Transport Authority. All elevations are in metres and relate to OSI Geoid Model (OSGM15) Mean Head. All Co-ordinates are in Irish Transverse Mercator Grid (ITM) as defined by OSI active local GPS station.

d. Information concerning the position of apparatus shown on this drawing is based on drawings supplied by the utility owners and/or the utility works contractor, whilst every care has been taken in the preparation of this drawing, positions should be taken as approximate and are intended for general guidance only and no representation is made by the NTA as to the accuracy, completeness, sufficiency or otherwise of this drawing and the position of the apparatus. The information contained herein does not purport to be comprehensive or final as the apparatus is subject to being altered and/or superseded. Recipients should not rely on this information. Any liabilities are hereby expressly disclaimed.

e. The information contained herein has been provided by the NTA but does not purport to be comprehensive or final. Recipients should not rely on the information. Neither the NTA nor any of its directors, officers, employees, agents, stakeholders or advisers make any representation or warranty as to, or accept any liability or responsibility in relation to, the adequacy, accuracy, reasonableness or completeness of the information provided as part of this document or any matter on which the information is based (including but not limited to loss or damage arising as a result of reliance by recipients on the information or any part of it). Any liabilities are hereby expressly disclaimed.



Rev	Date	Drn	Chk'd	App'd	Description
M01	07/06/2022	PT	KM	JB	ISSUE FOR PHASE 4: PLANNING

Client: **NTA**  
Údarás Náisiúnta Iompair  
National Transport Authority

Engineering Designer: **Jacobs**

Date: 07/06/2022 | Scale: 1:500 @ A1, 1:1000 @ A3 | Drawn: PT | Checked: KM | Approved: JB

Project Code: BCIDB | Originator Code: JAC | QMS Code:

Programme Title: **BUSCONNECTS DUBLIN CORE BUS CORRIDORS INFRASTRUCTURE WORKS**

Drawing Title: LIFFEY VALLEY TO CITY CENTRE CORE BUS CORRIDOR SCHEME TRAFFIC SIGNS AND ROAD MARKINGS

Drawing File Name: BCIDB-JAC-TSM_GA-0007_XX_00-DR-CR-0010	Sheet Number: 10 of 28	Status: A	Rev: M01
---	------------------------	-----------	----------

DO NOT SCALE USE FIGURED DIMENSIONS ONLY

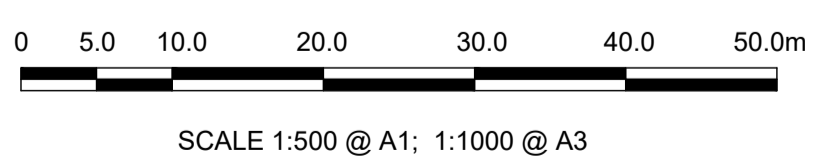
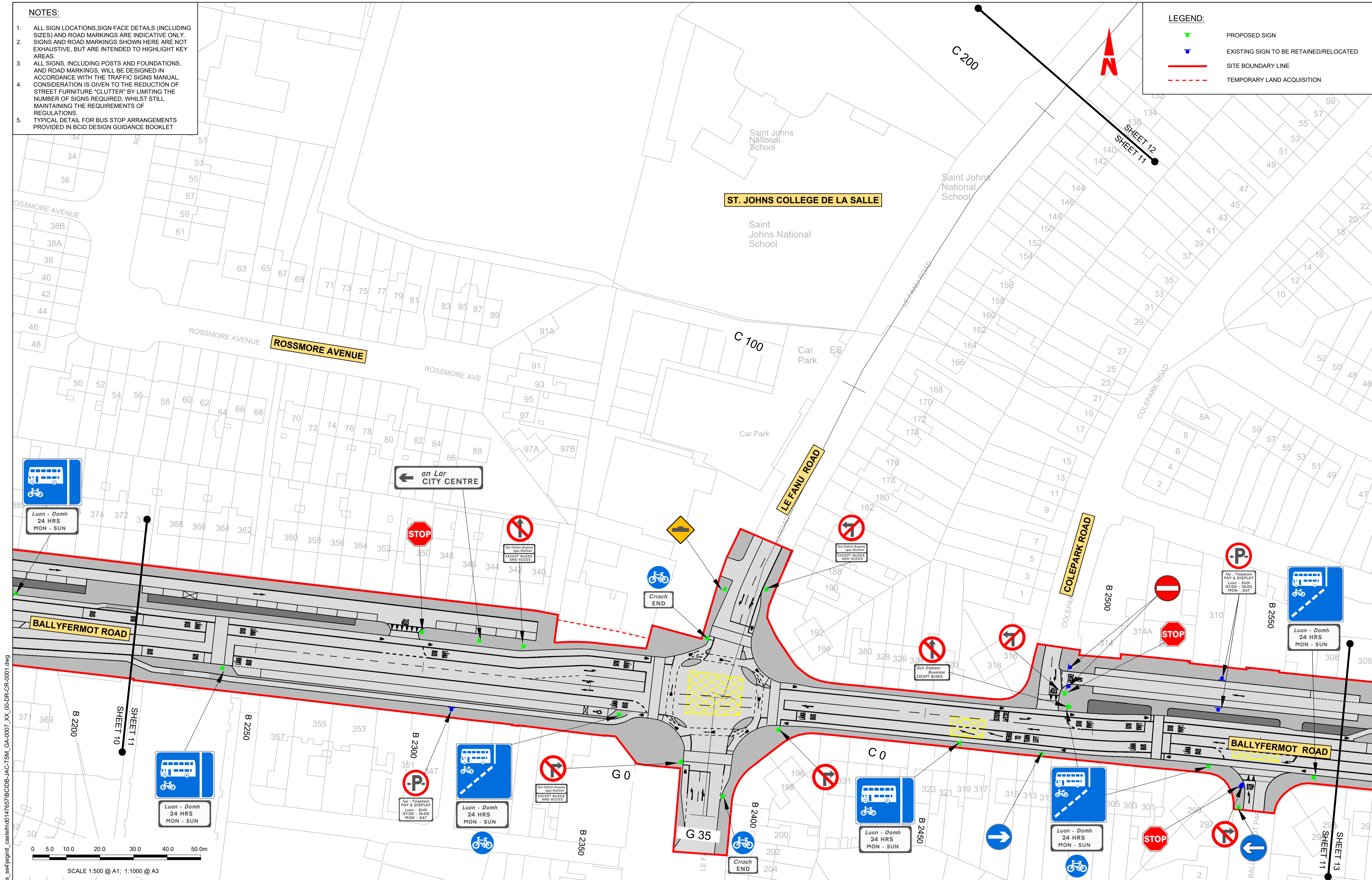
C:\pwworking\jacobs\_uk\_highways\_ssa\legintl\_cashehd0147657\BCIDB-JAC-TSM\_GA-0007\_XX\_00-DR-CR-0010.dwg

**NOTES:**

1. ALL SIGN LOCATIONS, SIGN FACE DETAILS (INCLUDING SIZES) AND ROAD MARKINGS ARE INDICATIVE ONLY. SIGNS AND ROAD MARKINGS SHOWN HERE ARE NOT EXHAUSTIVE, BUT ARE INTENDED TO HIGHLIGHT KEY AREAS.
2. ALL SIGNS, INCLUDING POSTS AND FOUNDATIONS, AND ROAD MARKINGS, WILL BE DESIGNED IN ACCORDANCE WITH THE TRAFFIC SIGNS MANUAL. CONSIDERATION IS GIVEN TO THE REDUCTION OF STREET FURNITURE "CLUTTER" BY LIMITING THE NUMBER OF SIGNS REQUIRED, WHILST STILL MAINTAINING THE REQUIREMENTS OF REGULATIONS.
3. TYPICAL DETAIL FOR BUS STOP ARRANGEMENTS PROVIDED IN BCID DESIGN GUIDANCE BOOKLET

**LEGEND:**

- PROPOSED SIGN
- EXISTING SIGN TO BE RETAINED/RELOCATED
- SITE BOUNDARY LINE
- TEMPORARY LAND ACQUISITION



C:\pwworking\jacobs\_uk\_highways\_ssa\legintl\_cashehd0147657\BCIDB-JAC-TSM\_GA-0007\_XX\_00-DR-CR-0001.dwg

**Disclaimer**  
 a. © National Transport Authority (NTA) 2022. This drawing is confidential and the copyright in it is owned by NTA. This drawing must not be either loaned, copied or otherwise reproduced in whole or in part or used for any purpose without the prior permission of NTA.  
 b. This drawing is to be used for the design element identified in the titleblock. Other information shown is to be considered indicative only. The drawing is to be read in conjunction with all other relevant design drawings.  
 c. O.S. data used for plans are printed under © Ordnance Survey Ireland Government of Ireland. All rights reserved. Licence Number 2022/OSI\_NMA\_180 National Transport Authority. All elevations are in metres and relate to OSI Geoid Model (OSGM15) Mean Head. All Co-ordinates are in Irish Transverse Mercator Grid (ITM) as defined by OSI active local GPS station.  
 d. Information concerning the position of apparatus shown on this drawing is based on drawings supplied by the utility owners and/or the utility works contractor, whilst every care has been taken in the preparation of this drawing, positions should be taken as approximate and are intended for general guidance only and no representation is made by the NTA as to the accuracy, completeness, sufficiency or otherwise of this drawing and the position of the apparatus. The information contained herein does not purport to be comprehensive or final as the apparatus is subject to being altered and/or superseded. Recipients should not rely on this information. Any liabilities are hereby expressly disclaimed.

The information contained herein has been provided by the NTA but does not purport to be comprehensive or final. Recipients should not rely on the information. Neither the NTA nor any of its directors, officers, employees, agents, stakeholders or advisers make any representation or warranty as to, or accept any liability or responsibility in relation to, the adequacy, accuracy, reasonableness or completeness of the information provided as part of this document or any matter on which the information is based (including but not limited to loss or damage arising as a result of reliance by recipients on the information or any part of it). Any liabilities are hereby expressly disclaimed.

Rev	Date	Drn	Chk'd	App'd	Description
M01	07/06/2022	PT	KM	JB	ISSUE FOR PHASE 4: PLANNING

Client: **NTA**  
 Údarás Náisiúnta Iompair  
 National Transport Authority

Engineering Designer: **Jacobs**

Date: 07/06/2022 Scale: 1:500 @ A1  
 1:1000 @ A3

Project Code: BCIDB Originator Code: JAC

Drawn: PT Checked: KM Approved: JB

QMS Code:

Programme Title: **BUSCONNECTS DUBLIN  
 CORE BUS CORRIDORS INFRASTRUCTURE WORKS**

Drawing Title: **LIFFEY VALLEY TO CITY CENTRE CORE BUS CORRIDOR SCHEME  
 TRAFFIC SIGNS AND ROAD MARKINGS**

Drawing File Name: BCIDB-JAC-TSM\_GA-0007\_XX\_00-DR-CR-0011

Sheet Number: 11 of 28

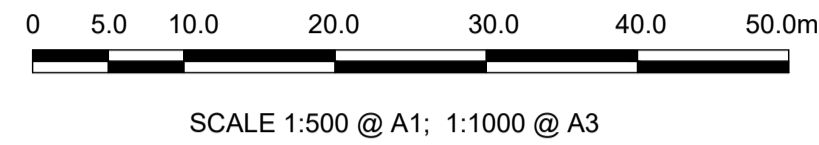
Status: A

Rev: M01

DO NOT SCALE USE FIGURED DIMENSIONS ONLY

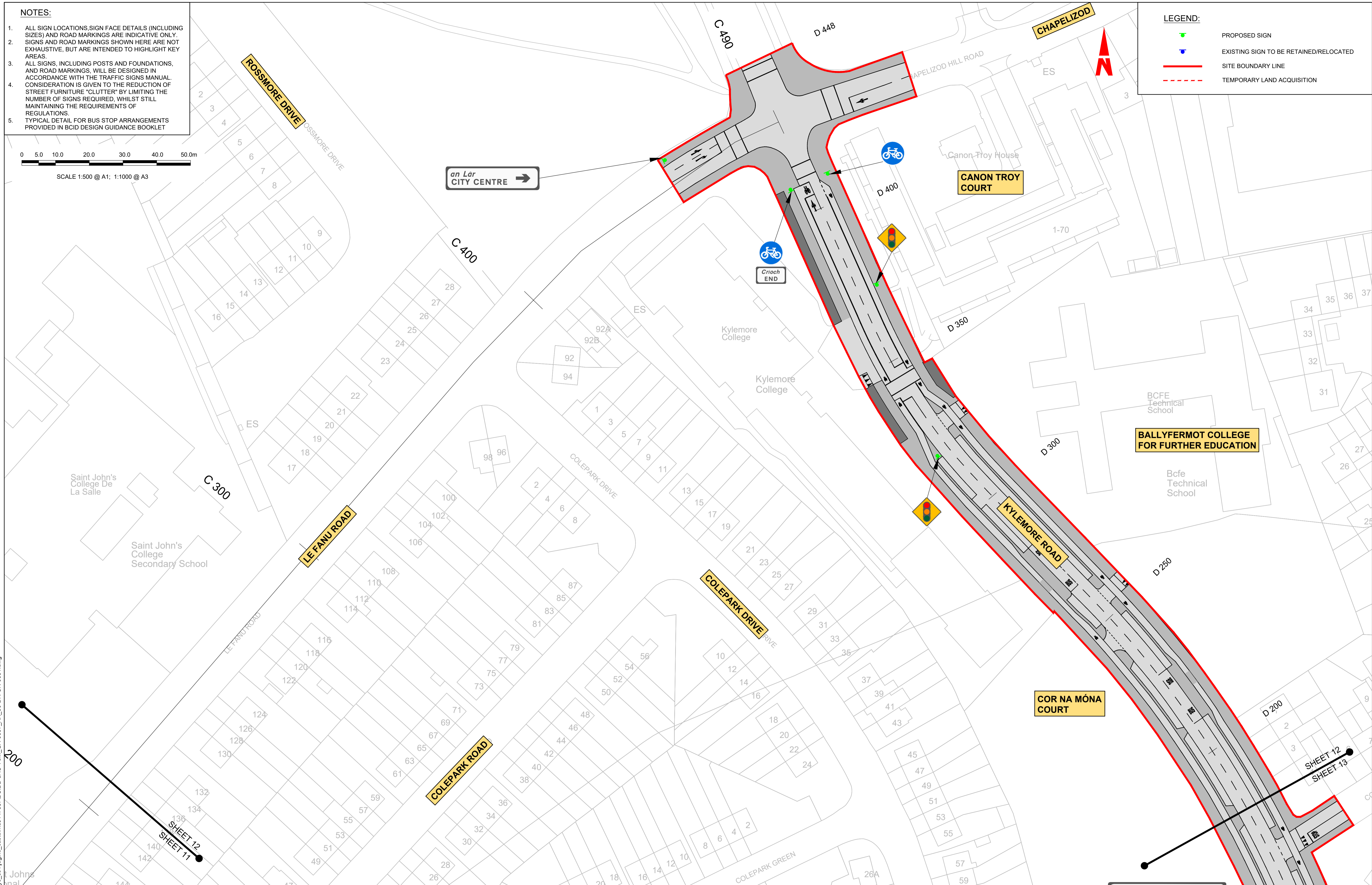
**NOTES:**

1. ALL SIGN LOCATIONS, SIGN FACE DETAILS (INCLUDING SIZES) AND ROAD MARKINGS ARE INDICATIVE ONLY. SIGNS AND ROAD MARKINGS SHOWN HERE ARE NOT EXHAUSTIVE, BUT ARE INTENDED TO HIGHLIGHT KEY AREAS.
2. ALL SIGNS, INCLUDING POSTS AND FOUNDATIONS, AND ROAD MARKINGS, WILL BE DESIGNED IN ACCORDANCE WITH THE TRAFFIC SIGNS MANUAL. CONSIDERATION IS GIVEN TO THE REDUCTION OF STREET FURNITURE "CLUTTER" BY LIMITING THE NUMBER OF SIGNS REQUIRED, WHILST STILL MAINTAINING THE REQUIREMENTS OF REGULATIONS.
3. TYPICAL DETAIL FOR BUS STOP ARRANGEMENTS PROVIDED IN BCID DESIGN GUIDANCE BOOKLET



**LEGEND:**

- PROPOSED SIGN
- EXISTING SIGN TO BE RETAINED/RELOCATED
- SITE BOUNDARY LINE
- TEMPORARY LAND ACQUISITION



C:\pwworking\jacobs\_uk\_highways\_ssa\legintl\_castlehd0147657\BCIDB-JAC-TSM\_GA-0007\_XX\_00-DR-CR-0001.dwg

**Disclaimer**  
 a. © National Transport Authority (NTA) 2022. This drawing is confidential and the copyright in it is owned by NTA. This drawing must not be either loaned, copied or otherwise reproduced in whole or in part or used for any purpose without the prior permission of NTA.  
 b. This drawing is to be used for the design element identified in the titlebox. Other information shown is to be considered indicative only. The drawing is to be read in conjunction with all other relevant design drawings.  
 c. O.S. data used for plans are printed under © Ordnance Survey Ireland Government of Ireland. All rights reserved. Licence Number 2022/OSI\_NMA\_180 National Transport Authority. All elevations are in metres and relate to OSI Geoid Model (OSGM15) Mean Head. All Co-ordinates are in Irish Transverse Mercator Grid (ITM) as defined by OSI active local GPS station.  
 d. Information concerning the position of apparatus shown on this drawing is based on drawings supplied by the utility owners and/or the utility works contractor, whilst every care has been taken in the preparation of this drawing, positions should be taken as approximate and are intended for general guidance only and no representation is made by the NTA as to the accuracy, completeness, sufficiency or otherwise of this information. The information contained herein does not purport to be comprehensive or final as the apparatus is subject to being altered and/or superceded. Recipients should not rely on this information. Any liabilities are hereby expressly disclaimed.  
 e. The information contained herein has been provided by the NTA but does not purport to be comprehensive or final. Recipients should not rely on the information. Neither the NTA nor any of its directors, officers, employees, agents, stakeholders or advisers make any representation or warranty as to, or accept any liability or responsibility in relation to, the adequacy, accuracy, reasonableness or completeness of the information provided as part of this document or any matter on which the information is based (including but not limited to loss or damage arising as a result of reliance by recipients on the information or any part of it). Any liabilities are hereby expressly disclaimed.



Rev	Date	Drn	Chk'd	App'd	Description
M01	07/06/2022	PT	KM	JB	ISSUE FOR PHASE 4: PLANNING

Client: **NTA**  
 Údarás Náisiúnta Iompair  
 National Transport Authority

Engineering Designer: **Jacobs**

Date: 07/06/2022 Scale: 1:500 @ A1, 1:1000 @ A3  
 Drawn: PT, Checked: KM, Approved: JB

Project Code: BCIDB, Originator Code: JAC, QMS Code:

Programme Title: <b>BUSCONNECTS DUBLIN CORE BUS CORRIDORS INFRASTRUCTURE WORKS</b>			
Drawing Title: <b>LIFFEY VALLEY TO CITY CENTRE CORE BUS CORRIDOR SCHEME TRAFFIC SIGNS AND ROAD MARKINGS</b>			
Drawing File Name: BCIDB-JAC-TSM_GA-0007_XX_00-DR-CR-0012	Sheet Number: 12 of 28	Status: A	Rev: M01

DO NOT SCALE USE FIGURED DIMENSIONS ONLY

**NOTES:**

1. ALL SIGN LOCATIONS, SIGN FACE DETAILS (INCLUDING SIZES) AND ROAD MARKINGS ARE INDICATIVE ONLY. SIGNS AND ROAD MARKINGS SHOWN HERE ARE NOT EXHAUSTIVE, BUT ARE INTENDED TO HIGHLIGHT KEY AREAS.
2. ALL SIGNS, INCLUDING POSTS AND FOUNDATIONS, AND ROAD MARKINGS, WILL BE DESIGNED IN ACCORDANCE WITH THE TRAFFIC SIGNS MANUAL. CONSIDERATION IS GIVEN TO THE REDUCTION OF STREET FURNITURE "CLUTTER" BY LIMITING THE NUMBER OF SIGNS REQUIRED, WHILST STILL MAINTAINING THE REQUIREMENTS OF REGULATIONS.
3. TYPICAL DETAIL FOR BUS STOP ARRANGEMENTS PROVIDED IN BCID DESIGN GUIDANCE BOOKLET

**LEGEND:**

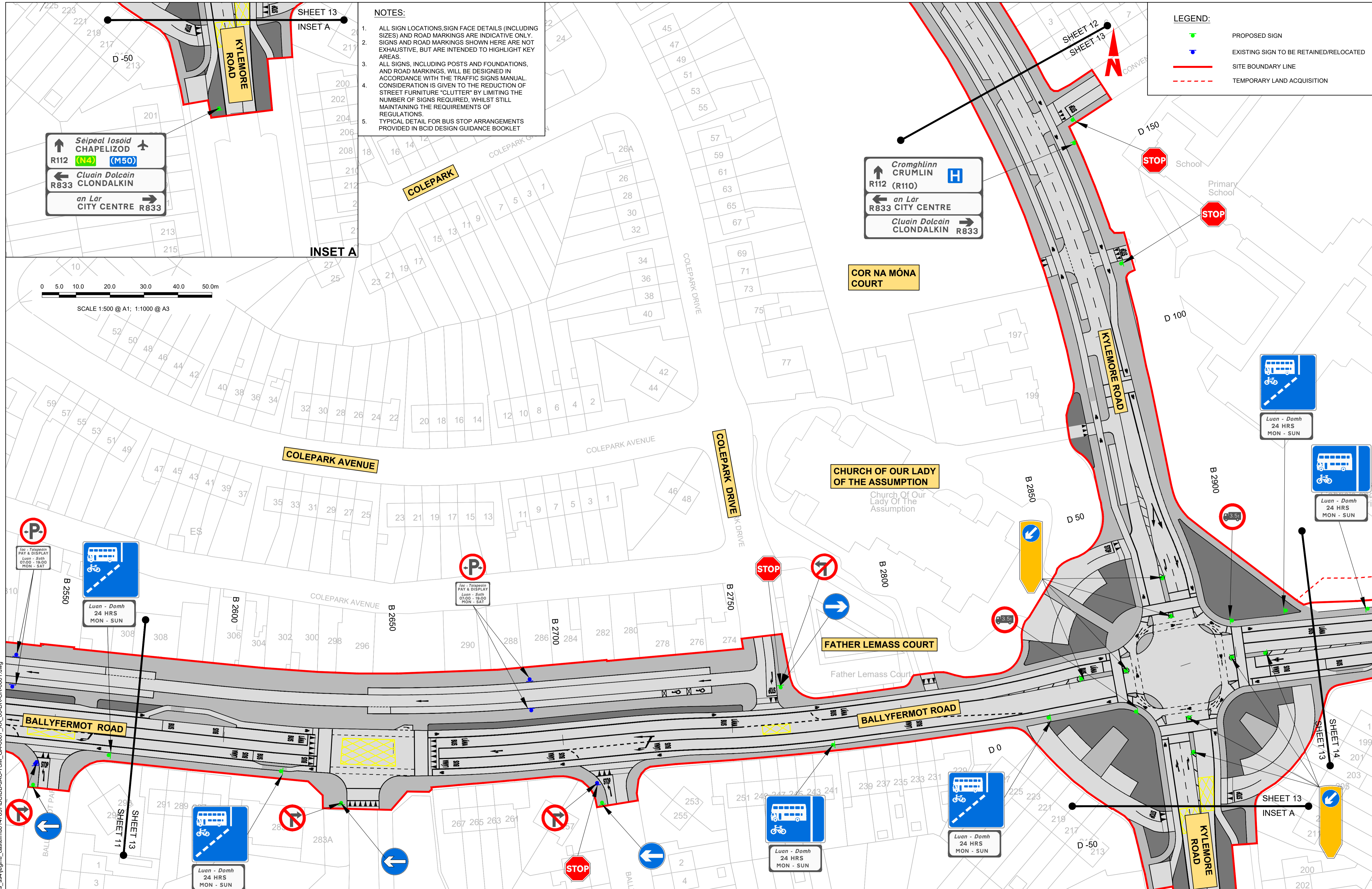
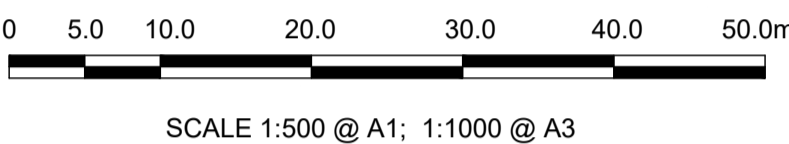
- PROPOSED SIGN
- EXISTING SIGN TO BE RETAINED/RELOCATED
- SITE BOUNDARY LINE
- TEMPORARY LAND ACQUISITION

**INSET A**

↑ **Séipeal Iosóid CHAPELIZOD** (R112) (N4) (M50)  
 ← **Cluain Dolcáin CLONDALKIN** (R833)  
 → **an Lár CITY CENTRE R833**

**INSET A**

↑ **Cromghlinn CRUMLIN** (R112) (H)  
 ← **an Lár R833 CITY CENTRE**  
 → **Cluain Dolcáin CLONDALKIN R833**



C:\pwworking\jacobs\_uk\_highways\_ssa\legintl\_castlehd0147657\BCIDB-JAC-TSM\_GA-0007\_XX\_00-DR-CR-0001.dwg

**Disclaimer**  
 a. © National Transport Authority (NTA) 2022. This drawing is confidential and the copyright in it is owned by NTA. This drawing must not be either loaned, copied or otherwise reproduced in whole or in part or used for any purpose without the prior permission of NTA.  
 b. This drawing is to be used for the design element identified in the titleblock. Other information shown is to be considered indicative only. The drawing is to be read in conjunction with all other relevant design drawings.  
 c. O.S. data used for plans are printed under © Ordnance Survey Ireland Government of Ireland. All rights reserved. Licence Number 2022/OSI\_NMA\_180 National Transport Authority. All elevations are in metres and relate to OSI Geoid Model (OSGM15) Mean Head. All Co-ordinates are in Irish

Transverse Mercator Grid (ITM) as defined by OSI active local GPS station.  
 d. Information concerning the position of apparatus shown on this drawing is based on drawings supplied by the utility owners and/or the utility works contractor, whilst every care has been taken in the preparation of this drawing, positions should be taken as approximate and are intended for general guidance only and no representation is made by the NTA as to the accuracy, completeness, sufficiency or otherwise of this drawing and the position of the apparatus. The information contained herein does not purport to be comprehensive or final as the apparatus is subject to being altered and/or superceded. Recipients should not rely on this information. Any liabilities are hereby expressly disclaimed.

e. The information contained herein has been provided by the NTA but does not purport to be comprehensive or final. Recipients should not rely on the information. Neither the NTA nor any of its directors, officers, employees, agents, stakeholders or advisers make any representation or warranty as to, or accept any liability or responsibility in relation to, the adequacy, accuracy, reasonableness or completeness of the information provided as part of this document or any matter on which the information is based (including but not limited to loss or damage arising as a result of reliance by recipients on the information or any part of it). Any liabilities are hereby expressly disclaimed.

**Project Ireland 2040**  
 Building Ireland's Future

Rev	Date	Drn	Chk'd	App'd	Description
M01	07/06/2022	PT	KM	JB	ISSUE FOR PHASE 4: PLANNING

Client: **NTA**  
 Údarás Náisiúnta Iompair  
 National Transport Authority

Engineering Designer: **Jacobs**

Date: 07/06/2022 | Scale: 1:500 @ A1, 1:1000 @ A3 | Drawn: PT | Checked: KM | Approved: JB

Project Code: BCIDB | Originator Code: JAC | QMS Code:

Programme Title: <b>BUSCONNECTS DUBLIN CORE BUS CORRIDORS INFRASTRUCTURE WORKS</b>			
Drawing Title: <b>LIFFEY VALLEY TO CITY CENTRE CORE BUS CORRIDOR SCHEME TRAFFIC SIGNS AND ROAD MARKINGS</b>			
Drawing File Name: BCIDB-JAC-TSM_GA-0007_XX_00-DR-CR-0013	Sheet Number: 13 of 28	Status: A	Rev: M01

DO NOT SCALE USE FIGURED DIMENSIONS ONLY

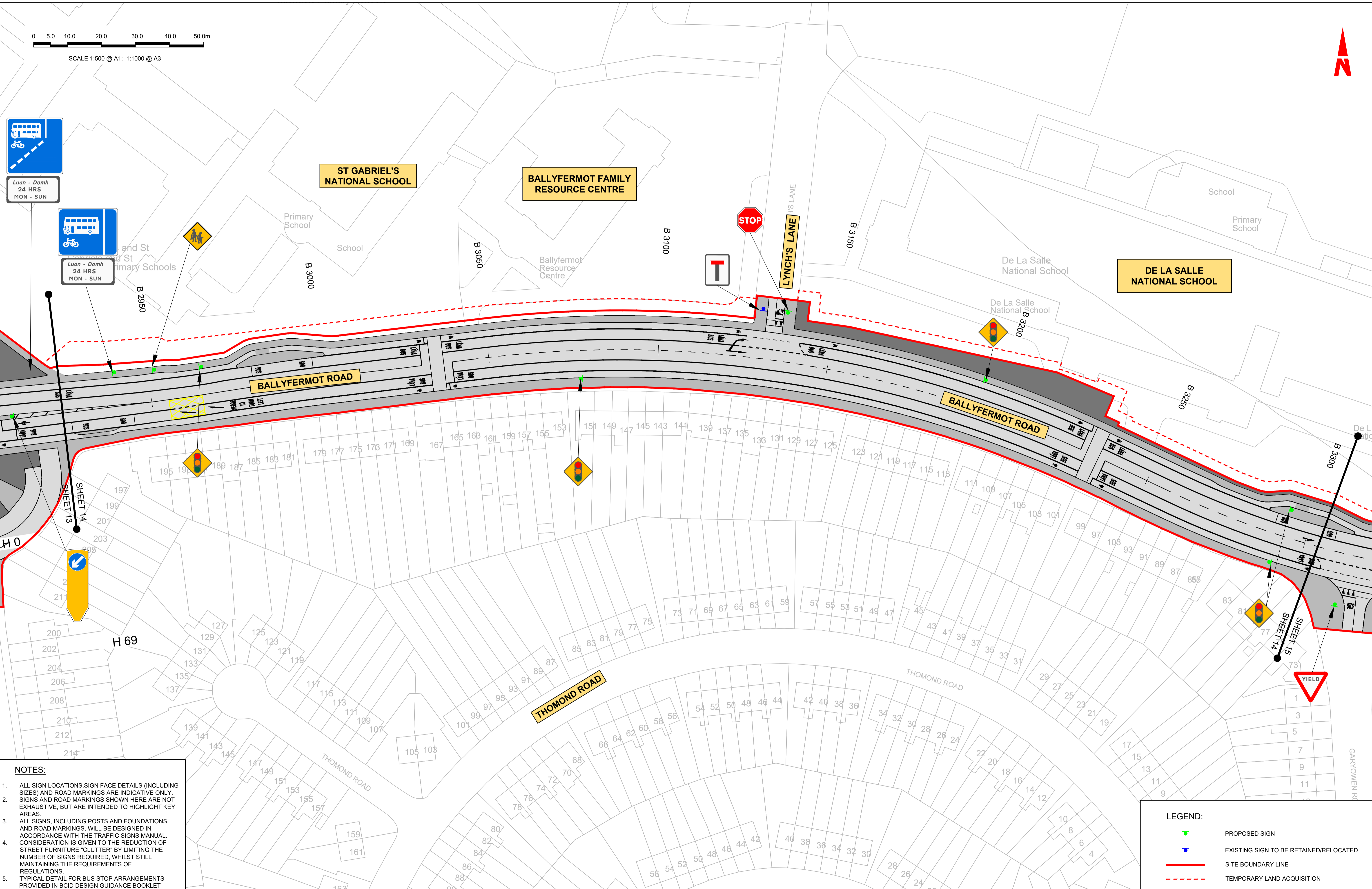


SCALE 1:500 @ A1; 1:1000 @ A3



**Luan - Damh**  
24 HRS  
MON - SUN

**Luan - Damh**  
24 HRS  
MON - SUN



- NOTES:**
- ALL SIGN LOCATIONS, SIGN FACE DETAILS (INCLUDING SIZES) AND ROAD MARKINGS ARE INDICATIVE ONLY. SIGNS AND ROAD MARKINGS SHOWN HERE ARE NOT EXHAUSTIVE, BUT ARE INTENDED TO HIGHLIGHT KEY AREAS.
  - ALL SIGNS, INCLUDING POSTS AND FOUNDATIONS, AND ROAD MARKINGS, WILL BE DESIGNED IN ACCORDANCE WITH THE TRAFFIC SIGNS MANUAL. CONSIDERATION IS GIVEN TO THE REDUCTION OF STREET FURNITURE 'CLUTTER' BY LIMITING THE NUMBER OF SIGNS REQUIRED, WHILST STILL MAINTAINING THE REQUIREMENTS OF REGULATIONS.
  - TYPICAL DETAIL FOR BUS STOP ARRANGEMENTS PROVIDED IN BCID DESIGN GUIDANCE BOOKLET

**LEGEND:**

- PROPOSED SIGN
- EXISTING SIGN TO BE RETAINED/RELOCATED
- SITE BOUNDARY LINE
- TEMPORARY LAND ACQUISITION

Disclaimer  
a. © National Transport Authority (NTA) 2022. This drawing is confidential and the copyright in it is owned by NTA. This drawing must not be either loaned, copied or otherwise reproduced in whole or in part or used for any purpose without the prior permission of NTA.  
b. This drawing is to be used for the design element identified in the titleblock. Other information shown is to be considered indicative only. The drawing is to be read in conjunction with all other relevant design drawings.  
c. O.S. data used for plans are printed under © Ordnance Survey Ireland Government of Ireland. All rights reserved. Licence Number 2022/OSI\_NMA\_180 National Transport Authority. All elevations are in metres and relate to OSI Geoid Model (OSGM15) Mean Head. All Co-ordinates are in Irish Transverse Mercator Grid (ITM) as defined by OSI active local GPS station.  
d. Information concerning the position of apparatus shown on this drawing is based on drawings supplied by the utility owners and/or the utility works contractor, whilst every care has been taken in the preparation of this drawing, positions should be taken as approximate and are intended for general guidance only and no representation is made by the NTA as to the accuracy, completeness, sufficiency or otherwise of this drawing and the position of the apparatus. The information contained herein does not purport to be comprehensive or final as the apparatus is subject to being altered and/or superceded. Recipients should not rely on this information. Any liabilities are hereby expressly disclaimed.  
e. The information contained herein has been provided by the NTA but does not purport to be comprehensive or final. Recipients should not rely on the information. Neither the NTA nor any of its directors, officers, employees, agents, stakeholders or advisers make any representation or warranty as to, or accept any liability or responsibility in relation to, the adequacy, accuracy, reasonableness or completeness of the information provided as part of this document or any matter on which the information is based (including but not limited to loss or damage arising as a result of reliance by recipients on the information or any part of it). Any liabilities are hereby expressly disclaimed.

**Project Ireland 2040**  
Building Ireland's Future

Rev	Date	Drm	Chk'd	App'd	Description
M01	07/06/2022	PT	KM	JB	ISSUE FOR PHASE 4: PLANNING

**Client**  
**NTA**  
Údarás Náisiúnta Iompair  
National Transport Authority

**Engineering Designer**  
**Jacobs**

Date: 07/06/2022  
Scale: 1:500 @ A1, 1:1000 @ A3  
Drawn: PT, Checked: KM, Approved: JB

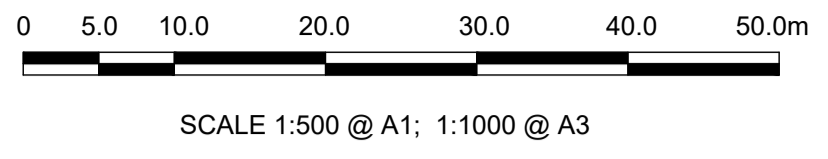
Project Code: BCIDB, Originator Code: JAC, QMS Code:

**Programme Title**  
**BUSCONNECTS DUBLIN**  
**CORE BUS CORRIDORS INFRASTRUCTURE WORKS**

**Drawing Title**  
LIFFEY VALLEY TO CITY CENTRE CORE BUS CORRIDOR SCHEME  
TRAFFIC SIGNS AND ROAD MARKINGS

Drawing File Name: BCIDB-JAC-TSM\_GA-0007\_XX\_00-DR-CR-0014  
Sheet Number: 14 of 28  
Status: A  
Rev: M01

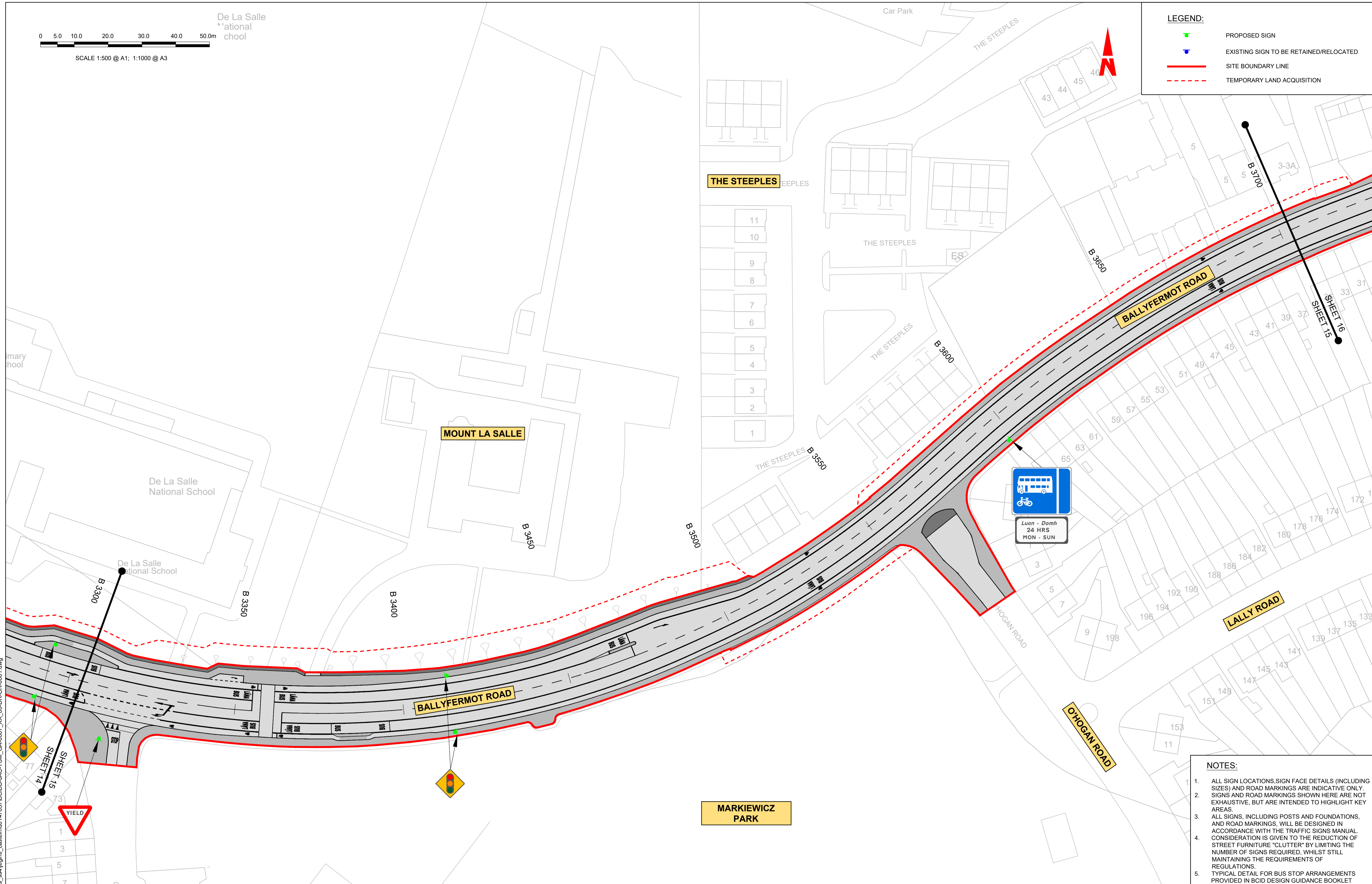
DO NOT SCALE USE FIGURED DIMENSIONS ONLY



De La Salle National School

**LEGEND:**

- PROPOSED SIGN
- EXISTING SIGN TO BE RETAINED/RELOCATED
- SITE BOUNDARY LINE
- TEMPORARY LAND ACQUISITION



- NOTES:**
- ALL SIGN LOCATIONS, SIGN FACE DETAILS (INCLUDING SIZES) AND ROAD MARKINGS ARE INDICATIVE ONLY. SIGNS AND ROAD MARKINGS SHOWN HERE ARE NOT EXHAUSTIVE, BUT ARE INTENDED TO HIGHLIGHT KEY AREAS.
  - ALL SIGNS, INCLUDING POSTS AND FOUNDATIONS, AND ROAD MARKINGS, WILL BE DESIGNED IN ACCORDANCE WITH THE TRAFFIC SIGNS MANUAL. CONSIDERATION IS GIVEN TO THE REDUCTION OF STREET FURNITURE "CLUTTER" BY LIMITING THE NUMBER OF SIGNS REQUIRED, WHILST STILL MAINTAINING THE REQUIREMENTS OF REGULATIONS.
  - TYPICAL DETAIL FOR BUS STOP ARRANGEMENTS PROVIDED IN BCID DESIGN GUIDANCE BOOKLET

**Disclaimer**  
 a. © National Transport Authority (NTA) 2022. This drawing is confidential and the copyright in it is owned by NTA. This drawing must not be either loaned, copied or otherwise reproduced in whole or in part or used for any purpose without the prior permission of NTA.  
 b. This drawing is to be used for the design element identified in the titleblock. Other information shown is to be considered indicative only. The drawing is to be read in conjunction with all other relevant design drawings.  
 c. O.S. data used for plans are printed under © Ordnance Survey Ireland Government of Ireland. All rights reserved. Licence Number 2022/OSI\_NMA\_180 National Transport Authority. All elevations are in metres and relate to OSI Geoid Model (OSGM15) Mean Head. All Co-ordinates are in Irish

Transverse Mercator Grid (ITM) as defined by OSI active local GPS station.  
 d. Information concerning the position of apparatus shown on this drawing is based on drawings supplied by the utility owners and/or the utility works contractor, whilst every care has been taken in the preparation of this drawing, positions should be taken as approximate and are intended for general guidance only and no representation is made by the NTA as to the accuracy, completeness, sufficiency or otherwise of this drawing and the position of the apparatus. The information contained herein does not purport to be comprehensive or final as the apparatus is subject to being altered and/or superceded. Recipients should not rely on this information. Any liabilities are hereby expressly disclaimed.

e. The information contained herein has been provided by the NTA but does not purport to be comprehensive or final. Recipients should not rely on the information. Neither the NTA nor any of its directors, officers, employees, agents, stakeholders or advisers make any representation or warranty as to, or accept any liability or responsibility in relation to, the adequacy, accuracy, reasonableness or completeness of the information provided as part of this document or any matter on which the information is based (including but not limited to loss or damage arising as a result of reliance by recipients on the information or any part of it). Any liabilities are hereby expressly disclaimed.



Rev	Date	Drn	Chk'd	App'd	Description
M01	07/06/2022	PT	KM	JB	ISSUE FOR PHASE 4: PLANNING

Client: **NTA**  
 Údarás Náisiúnta Iompair  
 National Transport Authority

Engineering Designer: **Jacobs**

Date: 07/06/2022 Scale: 1:500 @ A1, 1:1000 @ A3  
 Drawn: PT, Checked: KM, Approved: JB

Project Code: BCIDB, Originator Code: JAC, QMS Code:

Programme Title: **BUSCONNECTS DUBLIN CORE BUS CORRIDORS INFRASTRUCTURE WORKS**

Drawing Title: LIFFEY VALLEY TO CITY CENTRE CORE BUS CORRIDOR SCHEME TRAFFIC SIGNS AND ROAD MARKINGS

Drawing File Name: BCIDB-JAC-TSM_GA-0007_XX_00-DR-CR-0015	Sheet Number: 15 of 28	Status: A	Rev: M01
---	------------------------	-----------	----------

DO NOT SCALE USE FIGURED DIMENSIONS ONLY

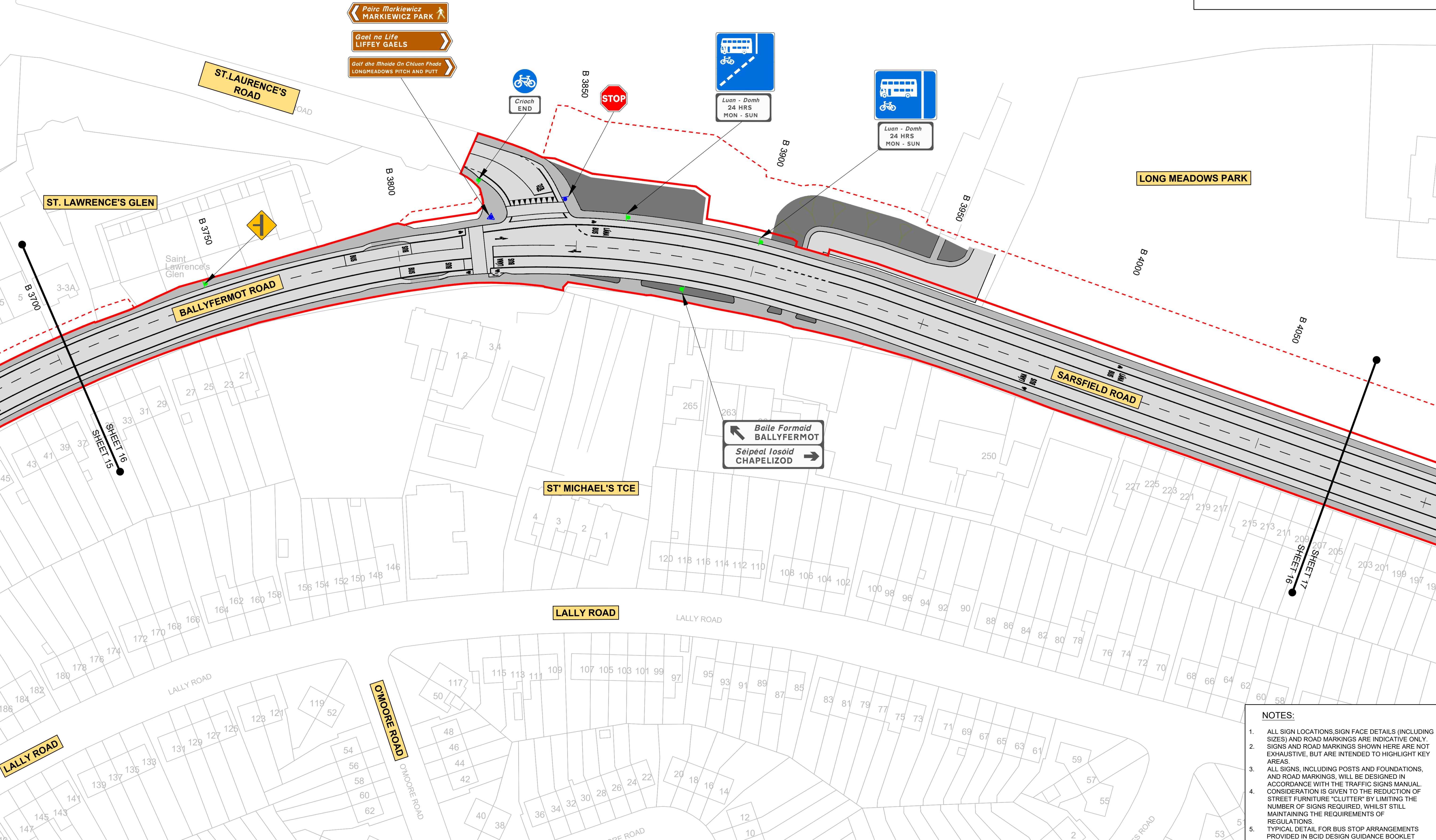




SCALE 1:500 @ A1; 1:1000 @ A3

**LEGEND:**

- PROPOSED SIGN
- EXISTING SIGN TO BE RETAINED/RELOCATED
- SITE BOUNDARY LINE
- TEMPORARY LAND ACQUISITION



**NOTES:**

1. ALL SIGN LOCATIONS, SIGN FACE DETAILS (INCLUDING SIZES) AND ROAD MARKINGS ARE INDICATIVE ONLY. SIGNS AND ROAD MARKINGS SHOWN HERE ARE NOT EXHAUSTIVE, BUT ARE INTENDED TO HIGHLIGHT KEY AREAS.
2. ALL SIGNS, INCLUDING POSTS AND FOUNDATIONS, AND ROAD MARKINGS, WILL BE DESIGNED IN ACCORDANCE WITH THE TRAFFIC SIGNS MANUAL. CONSIDERATION IS GIVEN TO THE REDUCTION OF STREET FURNITURE "CLUTTER" BY LIMITING THE NUMBER OF SIGNS REQUIRED, WHILST STILL MAINTAINING THE REQUIREMENTS OF REGULATIONS.
3. TYPICAL DETAIL FOR BUS STOP ARRANGEMENTS PROVIDED IN BCID DESIGN GUIDANCE BOOKLET

Disclaimer  
 a. © National Transport Authority (NTA) 2022. This drawing is confidential and the copyright in it is owned by NTA. This drawing must not be either loaned, copied or otherwise reproduced in whole or in part or used for any purpose without the prior permission of NTA.  
 b. This drawing is to be used for the design element identified in the titleblock. Other information shown is to be considered indicative only. The drawing is to be read in conjunction with all other relevant design drawings.  
 c. O.S. data used for plans are printed under © Ordnance Survey Ireland Government of Ireland. All rights reserved. Licence Number 2022/OSI\_NMA\_180 National Transport Authority. All elevations are in metres and relate to OSI Geoid Model (OSGM15) Mean Head. All Co-ordinates are in Irish Transverse Mercator Grid (ITM) as defined by OSI active local GPS station.  
 d. Information concerning the position of apparatus shown on this drawing is based on drawings supplied by the utility owners and/or the utility works contractor, whilst every care has been taken in the preparation of this drawing, positions should be taken as approximate and are intended for general guidance only and no representation is made by the NTA as to the accuracy, completeness, sufficiency or otherwise of this drawing and the position of the apparatus. The information contained herein does not purport to be comprehensive or final as the apparatus is subject to being altered and/or superceded. Recipients should not rely on this information. Any liabilities are hereby expressly disclaimed.  
 e. The information contained herein has been provided by the NTA but does not purport to be comprehensive or final. Recipients should not rely on the information. Neither the NTA nor any of its directors, officers, employees, agents, stakeholders or advisers make any representation or warranty as to, or accept any liability or responsibility in relation to, the adequacy, accuracy, reasonableness or completeness of the information provided as part of this document or any matter on which the information is based (including but not limited to loss or damage arising as a result of reliance by recipients on the information or any part of it). Any liabilities are hereby expressly disclaimed.

Project Ireland 2040  
 Building Ireland's Future

Rev	Date	Dwn	Chk'd	App'd	Description
M01	07/06/2022	PT	KM	JB	ISSUE FOR PHASE 4: PLANNING

Client: **NTA**  
 Údarás Náisiúnta Iompair  
 National Transport Authority

Engineering Designer: **Jacobs**

Date: 07/06/2022 | Scale: 1:500 @ A1, 1:1000 @ A3 | Drawn: PT | Checked: KM | Approved: JB

Project Code: BCIDB | Originator Code: JAC | QMS Code:

Programme Title: **BUSCONNECTS DUBLIN  
 CORE BUS CORRIDORS INFRASTRUCTURE WORKS**





Drawing Title: LIFFEY VALLEY TO CITY CENTRE CORE BUS CORRIDOR SCHEME  
 TRAFFIC SIGNS AND ROAD MARKINGS

Drawing File Name: BCIDB-JAC-TSM\_GA-0007\_XX\_00-DR-CR-0016 | Sheet Number: 16 of 28 | Status: A | Rev: M01

0 5.0 10.0 20.0 30.0 40.0 50.0m

SCALE 1:500 @ A1; 1:1000 @ A3

LEGEND:

-  PROPOSED SIGN
-  EXISTING SIGN TO BE RETAINED/RELOCATED
-  SITE BOUNDARY LINE
-  TEMPORARY LAND ACQUISITION



NOTES:

- ALL SIGN LOCATIONS, SIGN FACE DETAILS (INCLUDING SIZES) AND ROAD MARKINGS ARE INDICATIVE ONLY. SIGNS AND ROAD MARKINGS SHOWN HERE ARE NOT EXHAUSTIVE, BUT ARE INTENDED TO HIGHLIGHT KEY AREAS.
- ALL SIGNS, INCLUDING POSTS AND FOUNDATIONS, AND ROAD MARKINGS, WILL BE DESIGNED IN ACCORDANCE WITH THE TRAFFIC SIGNS MANUAL. CONSIDERATION IS GIVEN TO THE REDUCTION OF STREET FURNITURE "CLUTTER" BY LIMITING THE NUMBER OF SIGNS REQUIRED, WHILST STILL MAINTAINING THE REQUIREMENTS OF REGULATIONS.
- TYPICAL DETAIL FOR BUS STOP ARRANGEMENTS PROVIDED IN BCID DESIGN GUIDANCE BOOKLET

**Disclaimer**

a. © National Transport Authority (NTA) 2022. This drawing is confidential and the copyright in it is owned by NTA. This drawing must not be either loaned, copied or otherwise reproduced in whole or in part or used for any purpose without the prior permission of NTA.

b. This drawing is to be used for the design element identified in the titleblock. Other information shown is to be considered indicative only. The drawing is to be read in conjunction with all other relevant design drawings.

c. O.S. data used for plans are printed under © Ordnance Survey Ireland Government of Ireland. All rights reserved. Licence Number 2022/OSI\_NMA\_180 National Transport Authority. All elevations are in metres and relate to OSI Geoid Model (OSGM15) Mean Head. All Co-ordinates are in Irish Transverse Mercator Grid (ITM) as defined by OSI active local GPS station.

d. Information concerning the position of apparatus shown on this drawing is based on drawings supplied by the utility owners and/or the utility works contractor, whilst every care has been taken in the preparation of this drawing, positions should be taken as approximate and are intended for general guidance only and no representation is made by the NTA as to the accuracy, completeness, sufficiency or otherwise of this drawing and the position of the apparatus. The information contained herein does not purport to be comprehensive or final as the apparatus is subject to being altered and/or superceded. Recipients should not rely on this information. Any liabilities are hereby expressly disclaimed.

e. The information contained herein has been provided by the NTA but does not purport to be comprehensive or final. Recipients should not rely on the information. Neither the NTA nor any of its directors, officers, employees, agents, stakeholders or advisers make any representation or warranty as to, or accept any liability or responsibility in relation to, the adequacy, accuracy, reasonableness or completeness of the information provided as part of this document or any matter on which the information is based (including but not limited to loss or damage arising as a result of reliance by recipients on the information or any part of it). Any liabilities are hereby expressly disclaimed.



Rev	Date	Drn	Chk'd	App'd	Description
M01	07/06/2022	PT	KM	JB	ISSUE FOR PHASE 4: PLANNING

Client: **NTA**  
Údarás Náisiúnta Iompair  
National Transport Authority

Engineering Designer: **Jacobs**

Date: 07/06/2022 | Scale: 1:500 @ A1, 1:1000 @ A3 | Drawn: PT | Checked: KM | Approved: JB

Project Code: BCIDB | Originator Code: JAC | QMS Code:

Programme Title: <b>BUSCONNECTS DUBLIN CORE BUS CORRIDORS INFRASTRUCTURE WORKS</b>			
Drawing Title: LIFFEY VALLEY TO CITY CENTRE CORE BUS CORRIDOR SCHEME TRAFFIC SIGNS AND ROAD MARKINGS			
Drawing File Name: BCIDB-JAC-TSM_GA-0007_XX_00-DR-CR-0017	Sheet Number: 17 of 28	Status: A	Rev: M01

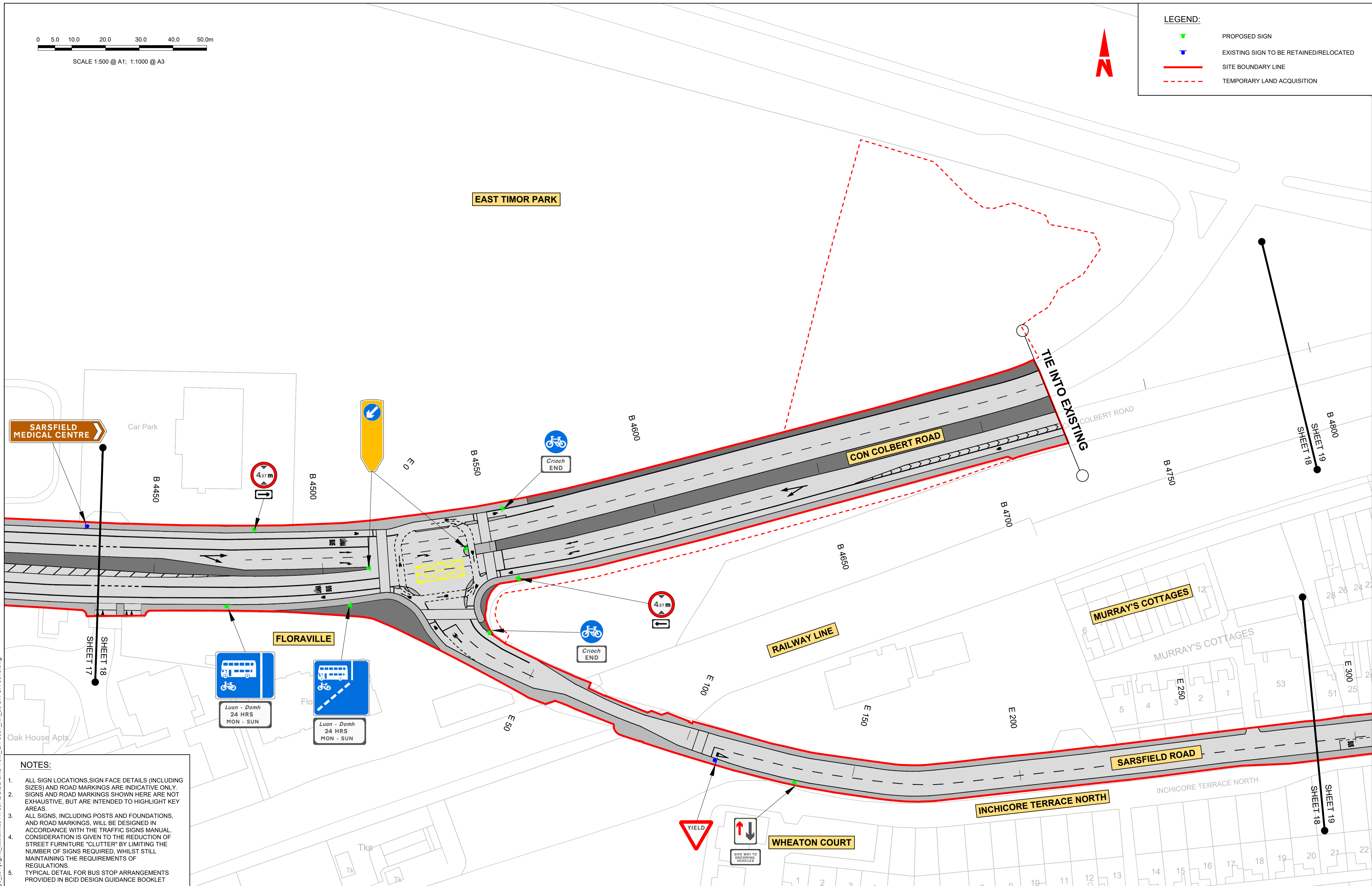
C:\pwworking\jacobs\_uk\_highways\_ssa\jeginl\_cashehd0147657\BCIDB-JAC-TSM\_GA-0007\_XX\_00-DR-CR-0016.dwg

0 5.0 10.0 20.0 30.0 40.0 50.0m

SCALE 1:500 @ A1; 1:1000 @ A3

LEGEND:

- PROPOSED SIGN
- EXISTING SIGN TO BE RETAINED/RELOCATED
- SITE BOUNDARY LINE
- TEMPORARY LAND ACQUISITION



- NOTES:**
- ALL SIGN LOCATIONS, SIGN FACE DETAILS (INCLUDING SIZES) AND ROAD MARKINGS ARE INDICATIVE ONLY. SIGNS AND ROAD MARKINGS SHOWN HERE ARE NOT EXHAUSTIVE, BUT ARE INTENDED TO HIGHLIGHT KEY AREAS.
  - ALL SIGNS, INCLUDING POSTS AND FOUNDATIONS, AND ROAD MARKINGS, WILL BE DESIGNED IN ACCORDANCE WITH THE TRAFFIC SIGNS MANUAL. CONSIDERATION IS GIVEN TO THE REDUCTION OF STREET FURNITURE 'CLUTTER' BY LIMITING THE NUMBER OF SIGNS REQUIRED, WHILST STILL MAINTAINING THE REQUIREMENTS OF REGULATIONS.
  - TYPICAL DETAIL FOR BUS STOP ARRANGEMENTS PROVIDED IN BCID DESIGN GUIDANCE BOOKLET

Disclaimer  
 a. © National Transport Authority (NTA) 2022. This drawing is confidential and the copyright in it is owned by NTA. This drawing must not be either loaned, copied or otherwise reproduced in whole or in part or used for any purpose without the prior permission of NTA.  
 b. This drawing is to be used for the design element identified in the titleblock. Other information shown is to be considered indicative only. The drawing is to be read in conjunction with all other relevant design drawings.  
 c. O.S. data used for plans are printed under © Ordnance Survey Ireland Government of Ireland. All rights reserved. Licence Number 2022/OSI\_NMA\_180 National Transport Authority. All elevations are in metres and relate to OSI Geoid Model (OSGM15) Mean Head. All Co-ordinates are in Irish

Transverse Mercator Grid (ITM) as defined by OSI active local GPS station.  
 d. Information concerning the position of apparatus shown on this drawing is based on drawings supplied by the utility owners and/or the utility works contractor, whilst every care has been taken in the preparation of this drawing, positions should be taken as approximate and are intended for general guidance only and no representation is made by the NTA as to the accuracy, completeness, sufficiency or otherwise of this drawing and the position of the apparatus. The information contained herein does not purport to be comprehensive or final as the apparatus is subject to being altered and/or superceded. Recipients should not rely on this information. Any liabilities are hereby expressly disclaimed.

The information contained herein has been provided by the NTA but does not purport to be comprehensive or final. Recipients should not rely on the information. Neither the NTA nor any of its directors, officers, employees, agents, stakeholders or advisers make any representation or warranty as to, or accept any liability or responsibility in relation to, the adequacy, accuracy, reasonableness or completeness of the information provided as part of this document or any matter on which the information is based (including but not limited to loss or damage arising as a result of reliance by recipients on the information or any part of it). Any liabilities are hereby expressly disclaimed.



Rev	Date	Drn	Chk'd	App'd	Description
M01	07/06/2022	PT	KM	JB	ISSUE FOR PHASE 4: PLANNING

Client: **NTA**  
 Údarás Náisiúnta Iompair  
 National Transport Authority

Engineering Designer: **Jacobs**





Date: 07/06/2022 Scale: 1:500 @ A1, 1:1000 @ A3  
 Drawn: PT Checked: KM Approved: JB

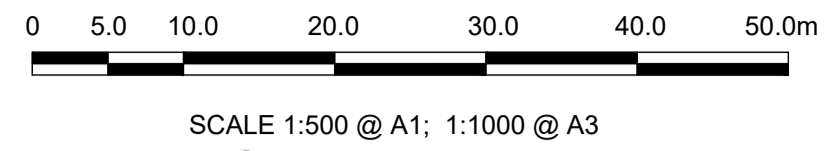
Project Code: BCIDB Originator Code: JAC QMS Code:

Programme Title: <b>BUSCONNECTS DUBLIN CORE BUS CORRIDORS INFRASTRUCTURE WORKS</b>			
Drawing Title: <b>LIFFEY VALLEY TO CITY CENTRE CORE BUS CORRIDOR SCHEME TRAFFIC SIGNS AND ROAD MARKINGS</b>			
Drawing File Name: BCIDB-JAC-TSM_GA-0007_XX_00-DR-CR-0018	Sheet Number: 18 of 28	Status: A	Rev: M01

DO NOT SCALE USE FIGURED DIMENSIONS ONLY

C:\pwworking\jacobs\_uk\_highways\_ssa\legintl\_cashehd\0147657\BCIDB-JAC-TSM\_GA-0007\_XX\_00-DR-CR-0016.dwg

- LEGEND:**
-  PROPOSED SIGN
  -  EXISTING SIGN TO BE RETAINED/RELOCATED
  -  SITE BOUNDARY LINE
  -  TEMPORARY LAND ACQUISITION



- NOTES:**
1. ALL SIGN LOCATIONS, SIGN FACE DETAILS (INCLUDING SIZES) AND ROAD MARKINGS ARE INDICATIVE ONLY.
  2. SIGNS AND ROAD MARKINGS SHOWN HERE ARE NOT EXHAUSTIVE, BUT ARE INTENDED TO HIGHLIGHT KEY AREAS.
  3. ALL SIGNS, INCLUDING POSTS AND FOUNDATIONS, AND ROAD MARKINGS, WILL BE DESIGNED IN ACCORDANCE WITH THE TRAFFIC SIGNS MANUAL. CONSIDERATION IS GIVEN TO THE REDUCTION OF STREET FURNITURE "CLUTTER" BY LIMITING THE NUMBER OF SIGNS REQUIRED, WHILST STILL MAINTAINING THE REQUIREMENTS OF REGULATIONS.
  4. TYPICAL DETAIL FOR BUS STOP ARRANGEMENTS PROVIDED IN BCID DESIGN GUIDANCE BOOKLET

**Disclaimer**

a. © National Transport Authority (NTA) 2022. This drawing is confidential and the copyright in it is owned by NTA. This drawing must not be either loaned, copied or otherwise reproduced in whole or in part or used for any purpose without the prior permission of NTA.

b. This drawing is to be used for the design element identified in the titleblock. Other information shown is to be considered indicative only. The drawing is to be read in conjunction with all other relevant design drawings.



c. O.S. data used for plans are printed under © Ordnance Survey Ireland Government of Ireland. All rights reserved. Licence Number 2022/OSI\_NMA\_180 National Transport Authority. All elevations are in metres and relate to OSI Geoid Model (OSGM15) Mean Head. All Co-ordinates are in Irish Transverse Mercator Grid (ITM) as defined by OSI active local GPS station.

d. Information concerning the position of apparatus shown on this drawing is based on drawings supplied by the utility owners and/or the utility works contractor, whilst every care has been taken in the preparation of this drawing, positions should be taken as approximate and are intended for general guidance only and no representation is made by the NTA as to the accuracy, completeness, sufficiency or otherwise of this drawing and the position of the apparatus. The information contained herein does not purport to be comprehensive or final as the apparatus is subject to being altered and/or superseded. Recipients should not rely on this information. Any liabilities are hereby expressly disclaimed.

e. The information contained herein has been provided by the NTA but does not purport to be comprehensive or final. Recipients should not rely on the information. Neither the NTA nor any of its directors, officers, employees, agents, stakeholders or advisers make any representation or warranty as to, or accept any liability or responsibility in relation to, the adequacy, accuracy, reasonableness or completeness of the information provided as part of this document or any matter on which the information is based (including but not limited to loss or damage arising as a result of reliance by recipients on the information or any part of it). Any liabilities are hereby expressly disclaimed.



Rev	Date	Drn	Chk'd	App'd	Description
M01	07/06/2022	PT	KM	JB	ISSUE FOR PHASE 4: PLANNING

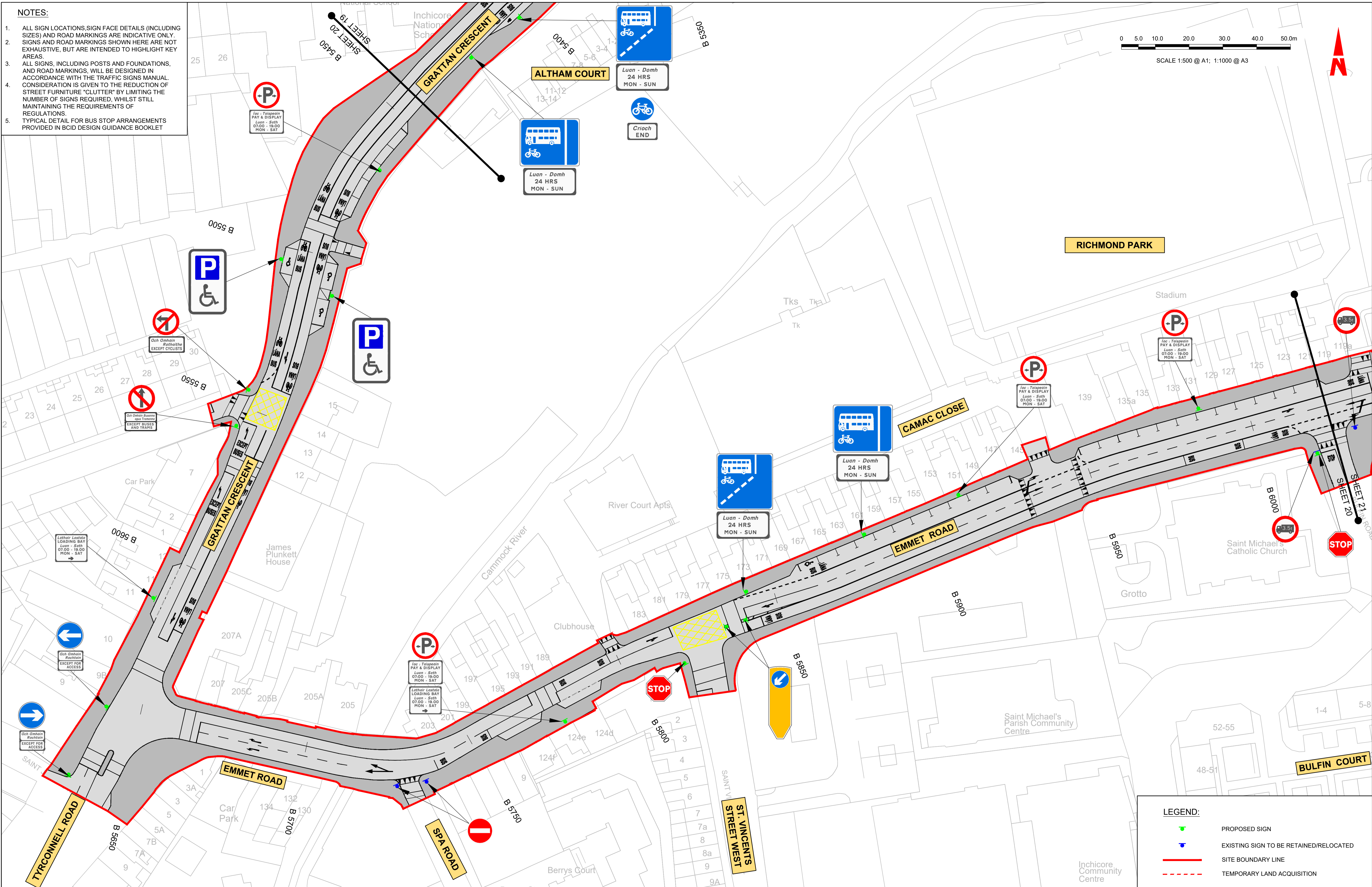
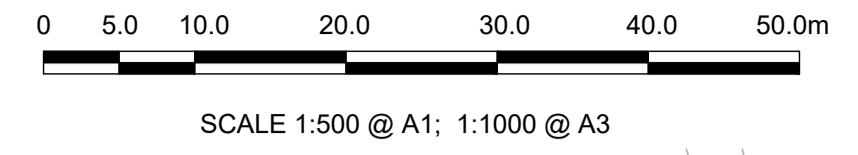
 Údarás Náisiúnta Iompair National Transport Authority		 Engineering Designer		
Date	Scale	Drawn	Checked	Approved
07/06/2022	1:500 @ A1 1:1000 @ A3	PT	KM	JB
Project Code	Originator Code	QMS Code		
BCIDB	JAC			

<b>Programme Title</b> BUSCONNECTS DUBLIN CORE BUS CORRIDORS INFRASTRUCTURE WORKS			
<b>Drawing Title</b> LIFFEY VALLEY TO CITY CENTRE CORE BUS CORRIDOR SCHEME TRAFFIC SIGNS AND ROAD MARKINGS			
Drawing File Name	Sheet Number	Status	Rev
BCIDB-JAC-TSM_GA-0007_XX_00-DR-CR-0019	19 of 28	A	M01

DO NOT SCALE USE FIGURED DIMENSIONS ONLY

**NOTES:**

1. ALL SIGN LOCATIONS, SIGN FACE DETAILS (INCLUDING SIZES) AND ROAD MARKINGS ARE INDICATIVE ONLY. SIGNS AND ROAD MARKINGS SHOWN HERE ARE NOT EXHAUSTIVE, BUT ARE INTENDED TO HIGHLIGHT KEY AREAS.
2. ALL SIGNS, INCLUDING POSTS AND FOUNDATIONS, AND ROAD MARKINGS, WILL BE DESIGNED IN ACCORDANCE WITH THE TRAFFIC SIGNS MANUAL. CONSIDERATION IS GIVEN TO THE REDUCTION OF STREET FURNITURE "CLUTTER" BY LIMITING THE NUMBER OF SIGNS REQUIRED, WHILST STILL MAINTAINING THE REQUIREMENTS OF REGULATIONS.
3. TYPICAL DETAIL FOR BUS STOP ARRANGEMENTS PROVIDED IN BCID DESIGN GUIDANCE BOOKLET



**LEGEND:**

- PROPOSED SIGN
- EXISTING SIGN TO BE RETAINED/RELOCATED
- SITE BOUNDARY LINE
- - - TEMPORARY LAND ACQUISITION

**Disclaimer**

a. © National Transport Authority (NTA) 2022. This drawing is confidential and the copyright in it is owned by NTA. This drawing must not be either loaned, copied or otherwise reproduced in whole or in part or used for any purpose without the prior permission of NTA.

b. This drawing is to be used for the design element identified in the titleblock. Other information shown is to be considered indicative only. The drawing is to be read in conjunction with all other relevant design drawings.

c. O.S. data used for plans are printed under © Ordnance Survey Ireland Government of Ireland. All rights reserved. Licence Number 2022/OSI\_NMA\_180 National Transport Authority. All elevations are in metres and relate to OSI Geoid Model (OSGM15) Mean Head. All Co-ordinates are in Irish Transverse Mercator Grid (ITM) as defined by OSI active local GPS station.

d. Information concerning the position of apparatus shown on this drawing is based on drawings supplied by the utility owners and/or the utility works contractor, whilst every care has been taken in the preparation of this drawing, positions should be taken as approximate and are intended for general guidance only and no representation is made by the NTA as to the accuracy, completeness, sufficiency or otherwise of this drawing and the position of the apparatus. The information contained herein does not purport to be comprehensive or final as the apparatus is subject to being altered and/or superceded. Recipients should not rely on this information. Any liabilities are hereby expressly disclaimed.

e. The information contained herein has been provided by the NTA but does not purport to be comprehensive or final. Recipients should not rely on the information. Neither the NTA nor any of its directors, officers, employees, agents, stakeholders or advisers make any representation or warranty as to, or accept any liability or responsibility in relation to, the accuracy, accuracy, reasonableness or completeness of the information provided as part of this document or any matter on which the information is based (including but not limited to loss or damage arising as a result of reliance by recipients on the information or any part of it). Any liabilities are hereby expressly disclaimed.

Rev	Date	Drn	Chk'd	App'd	Description
M01	07/06/2022	PT	KM	JB	ISSUE FOR PHASE 4: PLANNING

Client: **NTA**  
Údarás Náisiúnta Iompair  
National Transport Authority

Engineering Designer: **Jacobs**

Date: 07/06/2022 | Scale: 1:500 @ A1, 1:1000 @ A3 | Drawn: PT | Checked: KM | Approved: JB

Project Code: BCIDB | Originator Code: JAC | QMS Code:

Programme Title: **BUSCONNECTS DUBLIN CORE BUS CORRIDORS INFRASTRUCTURE WORKS**

Drawing Title: LIFFEY VALLEY TO CITY CENTRE CORE BUS CORRIDOR SCHEME TRAFFIC SIGNS AND ROAD MARKINGS

Drawing File Name: BCIDB-JAC-TSM_GA-0007_XX_00-DR-CR-0020	Sheet Number: 20 of 28	Status: A	Rev: M01
---	------------------------	-----------	----------

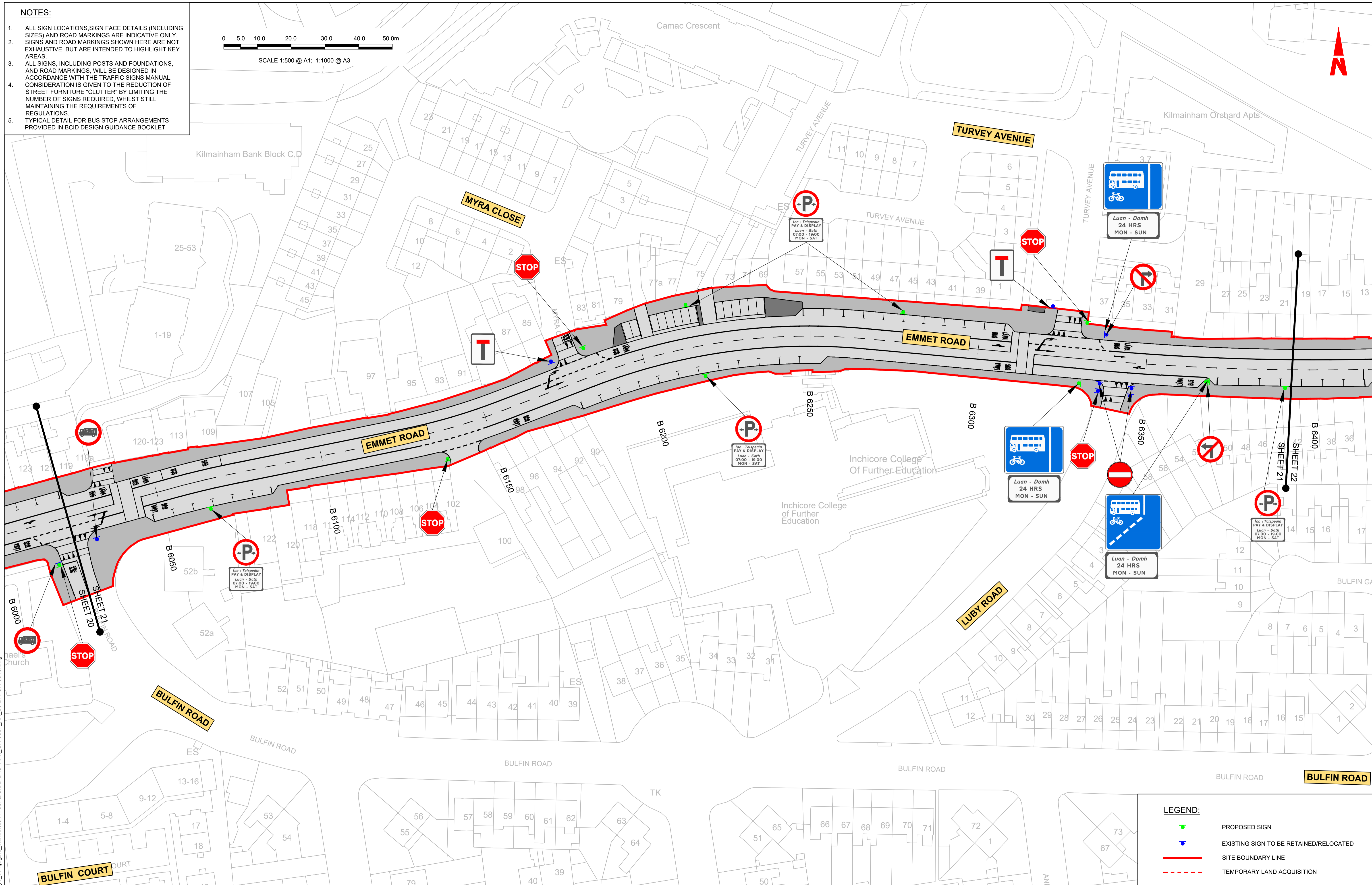
C:\pwworking\jacobs\_uk\_highways\_ss4\legintl\_cashehd\0147657\BCIDB-JAC-TSM\_GA-0007\_XX\_00-DR-CR-0016.dwg

**NOTES:**

1. ALL SIGN LOCATIONS, SIGN FACE DETAILS (INCLUDING SIZES) AND ROAD MARKINGS ARE INDICATIVE ONLY. SIGNS AND ROAD MARKINGS SHOWN HERE ARE NOT EXHAUSTIVE, BUT ARE INTENDED TO HIGHLIGHT KEY AREAS.
2. ALL SIGNS, INCLUDING POSTS AND FOUNDATIONS, AND ROAD MARKINGS, WILL BE DESIGNED IN ACCORDANCE WITH THE TRAFFIC SIGNS MANUAL. CONSIDERATION IS GIVEN TO THE REDUCTION OF STREET FURNITURE 'CLUTTER' BY LIMITING THE NUMBER OF SIGNS REQUIRED, WHILST STILL MAINTAINING THE REQUIREMENTS OF REGULATIONS.
3. TYPICAL DETAIL FOR BUS STOP ARRANGEMENTS PROVIDED IN BCID DESIGN GUIDANCE BOOKLET



SCALE 1:500 @ A1; 1:1000 @ A3



**LEGEND:**

- PROPOSED SIGN
- EXISTING SIGN TO BE RETAINED/RELOCATED
- SITE BOUNDARY LINE
- TEMPORARY LAND ACQUISITION

**Disclaimer**  
 a. © National Transport Authority (NTA) 2022. This drawing is confidential and the copyright in it is owned by NTA. This drawing must not be either loaned, copied or otherwise reproduced in whole or in part or used for any purpose without the prior permission of NTA.  
 b. This drawing is to be used for the design element identified in the titleblock. Other information shown is to be considered indicative only. The drawing is to be read in conjunction with all other relevant design drawings.  
 c. O.S. data used for plans are printed under © Ordnance Survey Ireland Government of Ireland. All rights reserved. Licence Number 2022/OSI\_NMA\_180 National Transport Authority. All elevations are in metres and relate to OSI Geoid Model (OSGM15) Mean Head. All Co-ordinates are in Irish

Transverse Mercator Grid (ITM) as defined by OSI active local GPS station.  
 d. Information concerning the position of apparatus shown on this drawing is based on drawings supplied by the utility owners and/or the utility works contractor, whilst every care has been taken in the preparation of this drawing, positions should be taken as approximate and are intended for general guidance only and no representation is made by the NTA as to the accuracy, completeness, sufficiency or otherwise of this drawing and the position of the apparatus. The information contained herein does not purport to be comprehensive or final as the apparatus is subject to being altered and/or superseded. Recipients should not rely on this information. Any liabilities are hereby expressly disclaimed.

The information contained herein has been provided by the NTA but does not purport to be comprehensive or final. Recipients should not rely on the information. Neither the NTA nor any of its directors, officers, employees, agents, stakeholders or advisers make any representation or warranty as to, or accept any liability or responsibility in relation to, the adequacy, accuracy, reasonableness or completeness of the information provided as part of this document or any matter on which the information is based (including but not limited to loss or damage arising as a result of reliance by recipients on the information or any part of it). Any liabilities are hereby expressly disclaimed.

Rev	Date	Drn	Chk'd	App'd	Description
M01	07/06/2022	PT	KM	JB	ISSUE FOR PHASE 4: PLANNING

Client: **NTA**  
 Údarás Náisiúnta Iompair  
 National Transport Authority





Engineering Designer: **Jacobs**

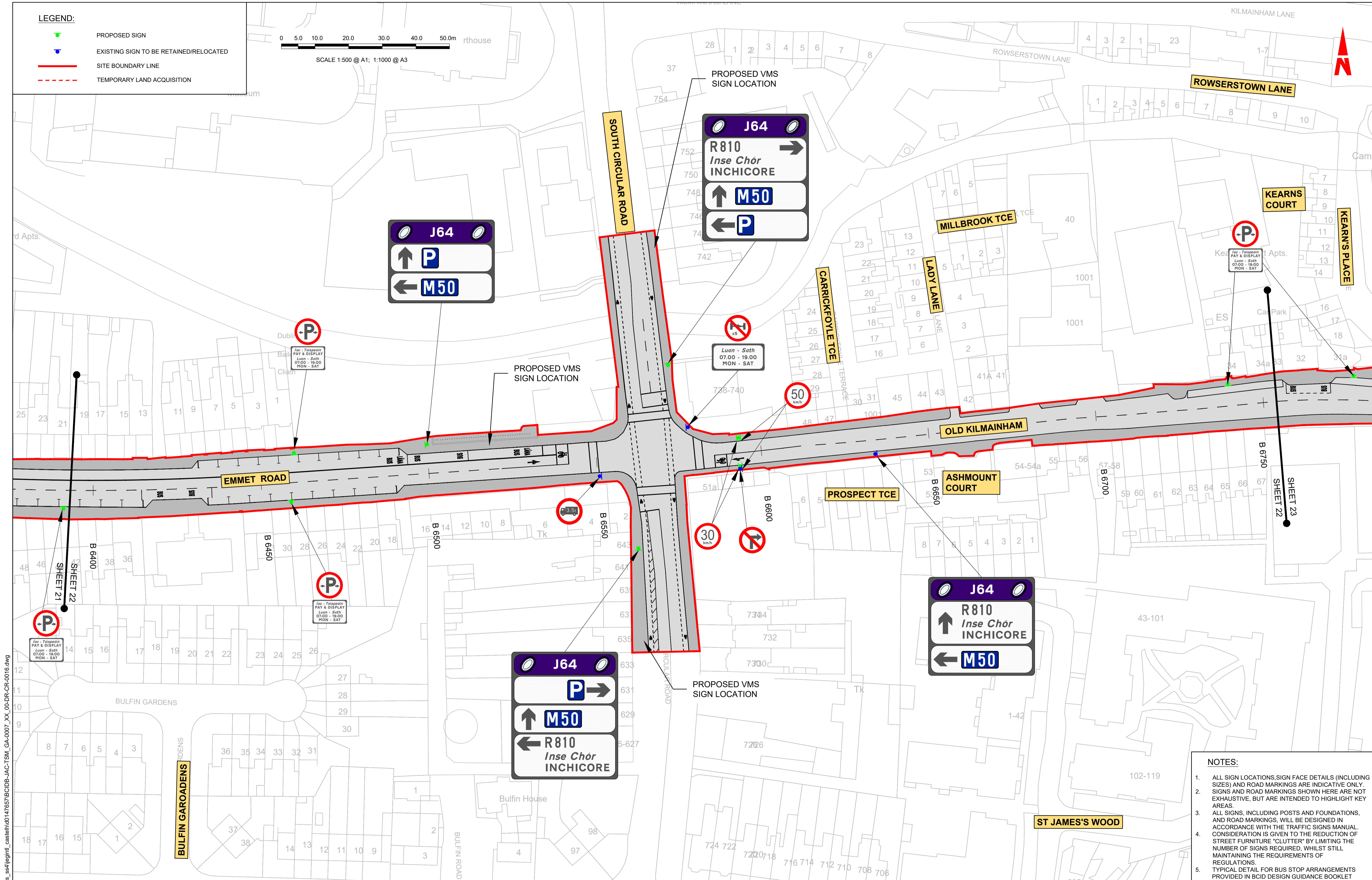
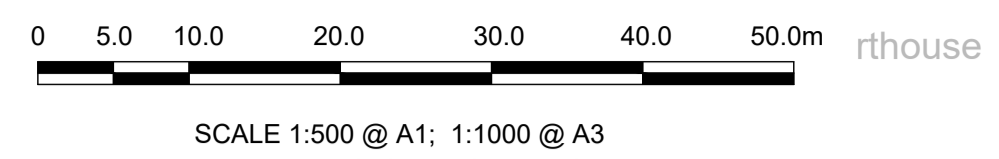
Date: 07/06/2022 Scale: 1:500 @ A1, 1:1000 @ A3  
 Drawn: PT, Checked: KM, Approved: JB

Project Code: BCIDB, Originator Code: JAC, QMS Code:

Programme Title: <b>BUSCONNECTS DUBLIN CORE BUS CORRIDORS INFRASTRUCTURE WORKS</b>			
Drawing Title: LIFFEY VALLEY TO CITY CENTRE CORE BUS CORRIDOR SCHEME TRAFFIC SIGNS AND ROAD MARKINGS			
Drawing File Name: BCIDB-JAC-TSM_GA-0007_XX_00-DR-CR-0021	Sheet Number: 21 of 28	Status: A	Rev: M01

C:\pwworking\jacobs\_uk\_highways\_ssa\legintl\_caslehd0147657\BCIDB-JAC-TSM\_GA-0007\_XX\_00-DR-CR-0016.dwg

- LEGEND:**
-  PROPOSED SIGN
  -  EXISTING SIGN TO BE RETAINED/RELOCATED
  -  SITE BOUNDARY LINE
  -  TEMPORARY LAND ACQUISITION



- NOTES:**
1. ALL SIGN LOCATIONS, SIGN FACE DETAILS (INCLUDING SIZES) AND ROAD MARKINGS ARE INDICATIVE ONLY. SIGNS AND ROAD MARKINGS SHOWN HERE ARE NOT EXHAUSTIVE, BUT ARE INTENDED TO HIGHLIGHT KEY AREAS.
  2. ALL SIGNS, INCLUDING POSTS AND FOUNDATIONS, AND ROAD MARKINGS, WILL BE DESIGNED IN ACCORDANCE WITH THE TRAFFIC SIGNS MANUAL. CONSIDERATION IS GIVEN TO THE REDUCTION OF STREET FURNITURE "CLUTTER" BY LIMITING THE NUMBER OF SIGNS REQUIRED, WHILST STILL MAINTAINING THE REQUIREMENTS OF REGULATIONS.
  3. TYPICAL DETAIL FOR BUS STOP ARRANGEMENTS PROVIDED IN BCID DESIGN GUIDANCE BOOKLET

**Disclaimer**

a. © National Transport Authority (NTA) 2022. This drawing is confidential and the copyright in it is owned by NTA. This drawing must not be either loaned, copied or otherwise reproduced in whole or in part or used for any purpose without the prior permission of NTA.

b. This drawing is to be used for the design element identified in the titleblock. Other information shown is to be considered indicative only. The drawing is to be read in conjunction with all other relevant design drawings.

c. O.S. data used for plans are printed under © Ordnance Survey Ireland Government of Ireland. All rights reserved. Licence Number 2022/OSI\_NMA\_180 National Transport Authority. All elevations are in metres and relate to OSI Geoid Model (OSGM15) Mean Head. All Co-ordinates are in Irish Transverse Mercator Grid (ITM) as defined by OSI active local GPS station.

d. Information concerning the position of apparatus shown on this drawing is based on drawings supplied by the utility owners and/or the utility works contractor, whilst every care has been taken in the preparation of this drawing, positions should be taken as approximate and are intended for general guidance only and no representation is made by the NTA as to the accuracy, completeness, sufficiency or otherwise of this drawing and the position of the apparatus. The information contained herein does not purport to be comprehensive or final as the apparatus is subject to being altered and/or superceded. Recipients should not rely on this information. Any liabilities are hereby expressly disclaimed.

e. The information contained herein has been provided by the NTA but does not purport to be comprehensive or final. Recipients should not rely on the information. Neither the NTA nor any of its directors, officers, employees, agents, stakeholders or advisers make any representation or warranty as to, or accept any liability or responsibility in relation to, the adequacy, accuracy, reasonableness or completeness of the information provided as part of this document or any matter on which the information is based (including but not limited to loss or damage arising as a result of reliance by recipients on the information or any part of it). Any liabilities are hereby expressly disclaimed.



Rev	Date	Drn	Chk'd	App'd	Description
M01	07/06/2022	PT	KM	JB	ISSUE FOR PHASE 4: PLANNING





Client: **NTA**  
Údarás Náisiúnta Iompair  
National Transport Authority

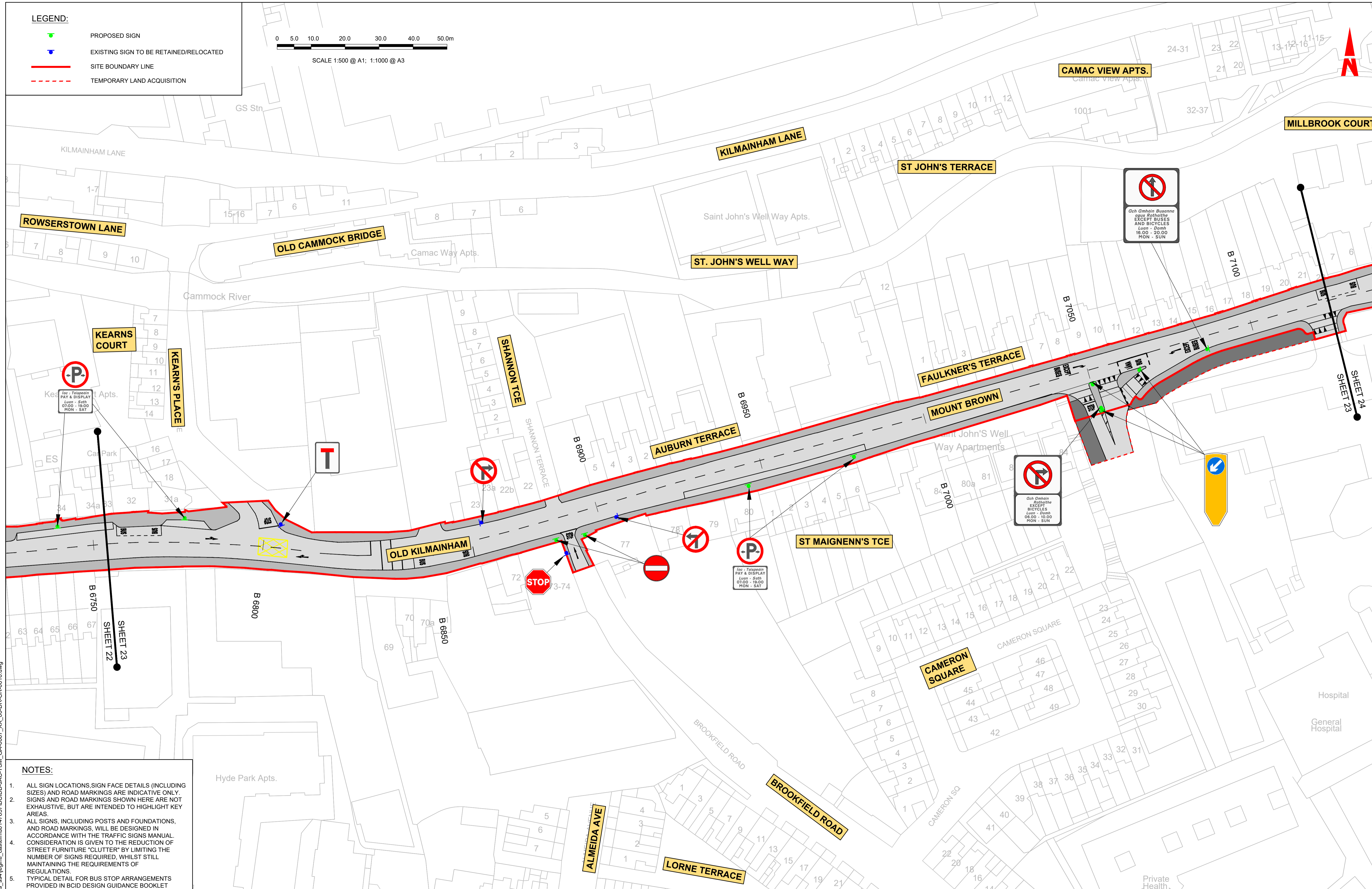
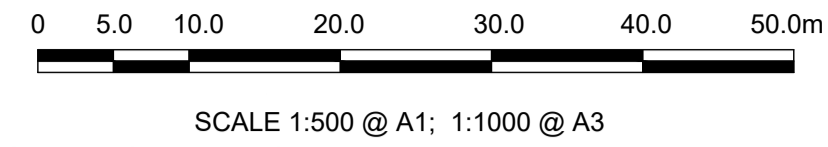
Engineering Designer: **Jacobs**

Date: 07/06/2022 | Scale: 1:500 @ A1, 1:1000 @ A3 | Drawn: PT | Checked: KM | Approved: JB

Project Code: BCIDB | Originator Code: JAC | QMS Code:

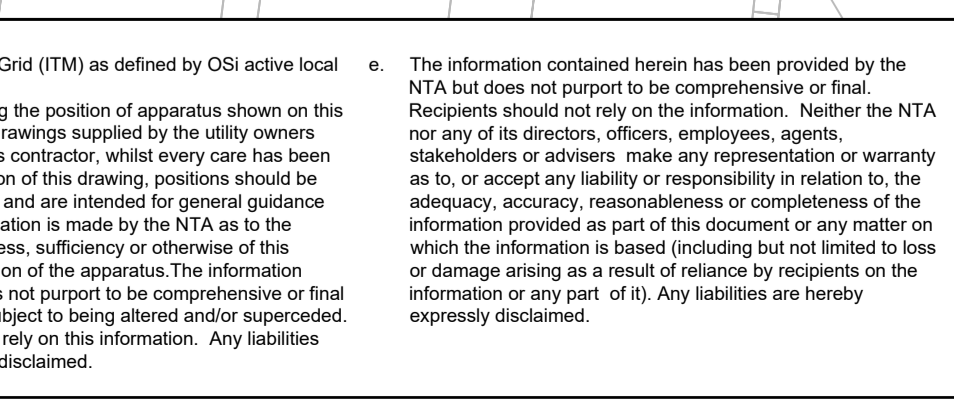
Programme Title: <b>BUSCONNECTS DUBLIN CORE BUS CORRIDORS INFRASTRUCTURE WORKS</b>			
Drawing Title: LIFFEY VALLEY TO CITY CENTRE CORE BUS CORRIDOR SCHEME TRAFFIC SIGNS AND ROAD MARKINGS			
Drawing File Name: BCIDB-JAC-TSM_GA-0007_XX_00-DR-CR-0022	Sheet Number: 22 of 28	Status: A	Rev: M01

- LEGEND:**
-  PROPOSED SIGN
  -  EXISTING SIGN TO BE RETAINED/RELOCATED
  -  SITE BOUNDARY LINE
  -  TEMPORARY LAND ACQUISITION



- NOTES:**
- ALL SIGN LOCATIONS, SIGN FACE DETAILS (INCLUDING SIZES) AND ROAD MARKINGS ARE INDICATIVE ONLY. SIGNS AND ROAD MARKINGS SHOWN HERE ARE NOT EXHAUSTIVE, BUT ARE INTENDED TO HIGHLIGHT KEY AREAS.
  - ALL SIGNS, INCLUDING POSTS AND FOUNDATIONS, AND ROAD MARKINGS, WILL BE DESIGNED IN ACCORDANCE WITH THE TRAFFIC SIGNS MANUAL. CONSIDERATION IS GIVEN TO THE REDUCTION OF STREET FURNITURE 'CLUTTER' BY LIMITING THE NUMBER OF SIGNS REQUIRED, WHILST STILL MAINTAINING THE REQUIREMENTS OF REGULATIONS.
  - TYPICAL DETAIL FOR BUS STOP ARRANGEMENTS PROVIDED IN BCID DESIGN GUIDANCE BOOKLET

Disclaimer  
 a. © National Transport Authority (NTA) 2022. This drawing is confidential and the copyright in it is owned by NTA. This drawing must not be either loaned, copied or otherwise reproduced in whole or in part or used for any purpose without the prior permission of NTA.  
 b. This drawing is to be used for the design element identified in the title block. Other information shown is to be considered indicative only. The drawing is to be read in conjunction with all other relevant design drawings.  
 c. O.S. data used for plans are printed under © Ordnance Survey Ireland Government of Ireland. All rights reserved. Licence Number 2022/OSI\_NMA\_180 National Transport Authority. All elevations are in metres and relate to OSI Geoid Model (OSGM15) Mean Head. All Co-ordinates are in Irish Transverse Mercator Grid (ITM) as defined by OSI active local GPS station.  
 d. Information concerning the position of apparatus shown on this drawing is based on drawings supplied by the utility owners and/or the utility works contractor, whilst every care has been taken in the preparation of this drawing, positions should be taken as approximate and are intended for general guidance only and no representation is made by the NTA as to the accuracy, completeness, sufficiency or otherwise of this drawing and the position of the apparatus. The information contained herein does not purport to be comprehensive or final as the apparatus is subject to being altered and/or superseded. Recipients should not rely on this information. Any liabilities are hereby expressly disclaimed.  
 e. The information contained herein has been provided by the NTA but does not purport to be comprehensive or final. Recipients should not rely on the information. Neither the NTA nor any of its directors, officers, employees, agents, stakeholders or advisers make any representation or warranty as to, or accept any liability or responsibility in relation to, the adequacy, accuracy, reasonableness or completeness of the information provided as part of this document or any matter on which the information is based (including but not limited to loss or damage arising as a result of reliance by recipients on the information or any part of it). Any liabilities are hereby expressly disclaimed.



Rev	Date	Drn	Chk'd	App'd	Description
M01	07/06/2022	PT	KM	JB	ISSUE FOR PHASE 4: PLANNING

Client: **NTA**  
 Údarás Náisiúnta Iompair  
 National Transport Authority

Engineering Designer: **Jacobs**

Date: 07/06/2022 | Scale: 1:500 @ A1, 1:1000 @ A3 | Drawn: PT | Checked: KM | Approved: JB

Project Code: BCIDB | Originator Code: JAC | QMS Code:

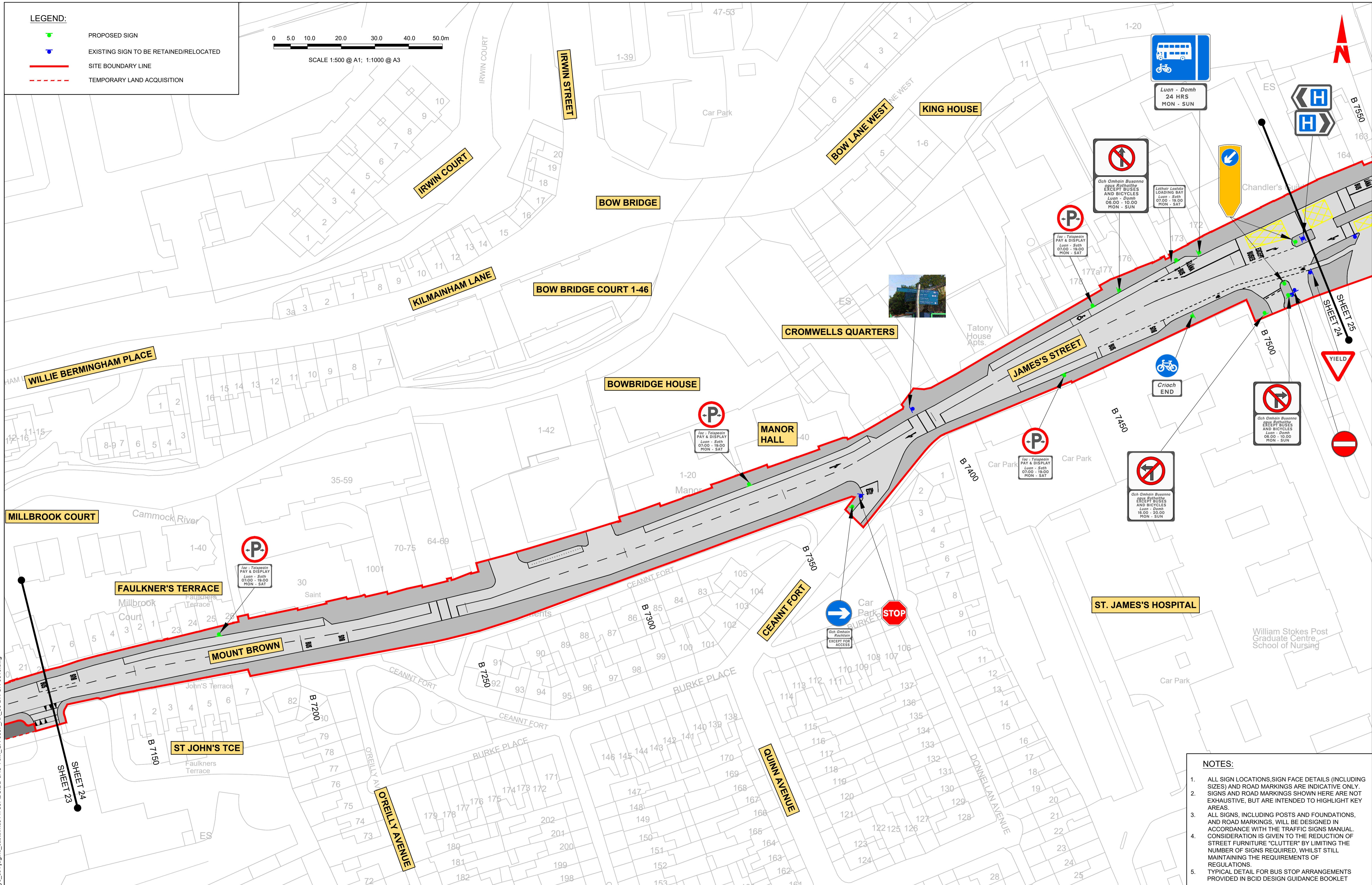
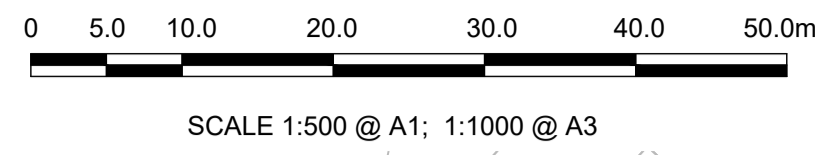
Programme Title: <b>BUSCONNECTS DUBLIN CORE BUS CORRIDORS INFRASTRUCTURE WORKS</b>			
Drawing Title: LIFFEY VALLEY TO CITY CENTRE CORE BUS CORRIDOR SCHEME TRAFFIC SIGNS AND ROAD MARKINGS			
Drawing File Name: BCIDB-JAC-TSM_GA-0007_XX_00-DR-CR-0023	Sheet Number: 23 of 28	Status: A	Rev: M01

DO NOT SCALE USE FIGURED DIMENSIONS ONLY

C:\pwworking\jacobs\_uk\_highways\_ssa\legintl\_cashehd\0147657\BCIDB-JAC-TSM\_GA-0007\_XX\_00-DR-CR-0016.dwg



- LEGEND:**
- PROPOSED SIGN
  - EXISTING SIGN TO BE RETAINED/RELOCATED
  - SITE BOUNDARY LINE
  - TEMPORARY LAND ACQUISITION



- NOTES:**
- ALL SIGN LOCATIONS, SIGN FACE DETAILS (INCLUDING SIZES) AND ROAD MARKINGS ARE INDICATIVE ONLY. SIGNS AND ROAD MARKINGS SHOWN HERE ARE NOT EXHAUSTIVE, BUT ARE INTENDED TO HIGHLIGHT KEY AREAS.
  - ALL SIGNS, INCLUDING POSTS AND FOUNDATIONS, AND ROAD MARKINGS, WILL BE DESIGNED IN ACCORDANCE WITH THE TRAFFIC SIGNS MANUAL. CONSIDERATION IS GIVEN TO THE REDUCTION OF STREET FURNITURE "CLUTTER" BY LIMITING THE NUMBER OF SIGNS REQUIRED, WHILST STILL MAINTAINING THE REQUIREMENTS OF REGULATIONS.
  - TYPICAL DETAIL FOR BUS STOP ARRANGEMENTS PROVIDED IN BCID DESIGN GUIDANCE BOOKLET

**Disclaimer**

a. © National Transport Authority (NTA) 2022. This drawing is confidential and the copyright in it is owned by NTA. This drawing must not be either loaned, copied or otherwise reproduced in whole or in part or used for any purpose without the prior permission of NTA.

b. This drawing is to be used for the design element identified in the titleblock. Other information shown is to be considered indicative only. The drawing is to be read in conjunction with all other relevant design drawings.

c. O.S. data used for plans are printed under © Ordnance Survey Ireland Government of Ireland. All rights reserved. Licence Number 2022/OSI\_NMA\_180 National Transport Authority. All elevations are in metres and relate to OSI Geoid Model (OSGM15) Mean Head. All Co-ordinates are in Irish Transverse Mercator Grid (ITM) as defined by OSI active local GPS station.

d. Information concerning the position of apparatus shown on this drawing is based on drawings supplied by the utility owners and/or the utility works contractor, whilst every care has been taken in the preparation of this drawing, positions should be taken as approximate and are intended for general guidance only and no representation is made by the NTA as to the accuracy, completeness, sufficiency or otherwise of this drawing and the position of the apparatus. The information contained herein does not purport to be comprehensive or final as the apparatus is subject to being altered and/or superseded. Recipients should not rely on this information. Any liabilities are hereby expressly disclaimed.

e. The information contained herein has been provided by the NTA but does not purport to be comprehensive or final. Recipients should not rely on the information. Neither the NTA nor any of its directors, officers, employees, agents, stakeholders or advisers make any representation or warranty as to, or accept any liability or responsibility in relation to, the adequacy, accuracy, reasonableness or completeness of the information provided as part of this document or any matter on which the information is based (including but not limited to loss or damage arising as a result of reliance by recipients on the information or any part of it). Any liabilities are hereby expressly disclaimed.

**Project Ireland 2040**  
Building Ireland's Future

Rev	Date	Dm	Chk'd	App'd	Description
M01	07/06/2022	PT	KM	JB	ISSUE FOR PHASE 4: PLANNING

Client: **NTA**  
Údarás Náisiúnta Iompair  
National Transport Authority





Engineering Designer: **Jacobs**

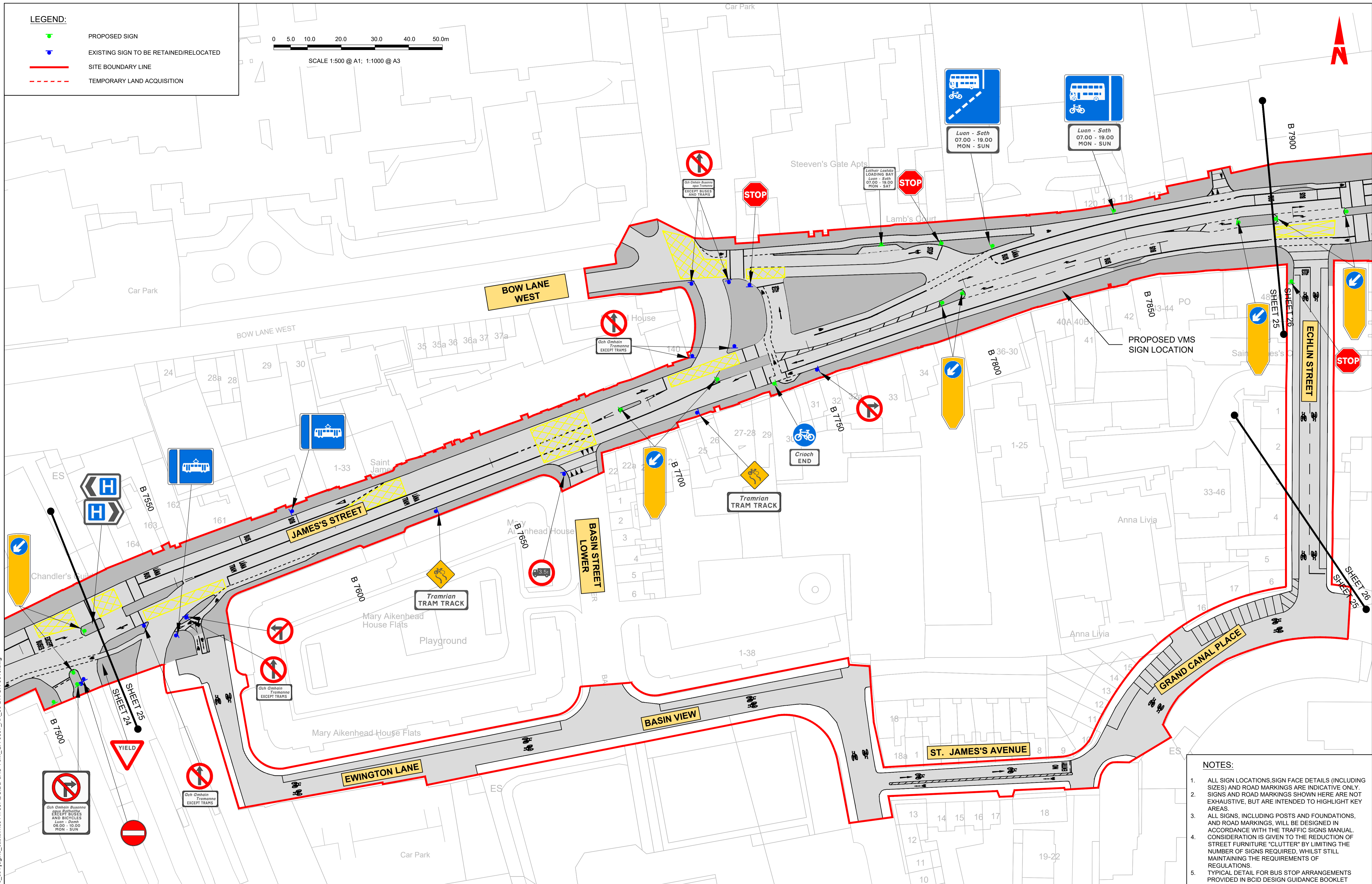
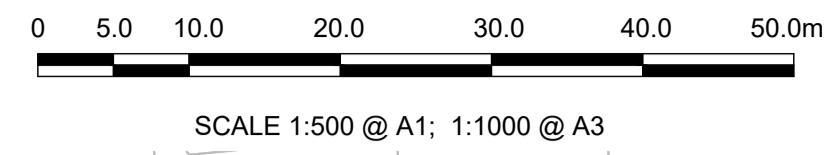
Date: 07/06/2022 | Scale: 1:500 @ A1, 1:1000 @ A3 | Drawn: PT | Checked: KM | Approved: JB

Project Code: BCIDB | Originator Code: JAC | QMS Code:

Programme Title: <b>BUSCONNECTS DUBLIN CORE BUS CORRIDORS INFRASTRUCTURE WORKS</b>			
Drawing Title: LIFFEY VALLEY TO CITY CENTRE CORE BUS CORRIDOR SCHEME TRAFFIC SIGNS AND ROAD MARKINGS			
Drawing File Name: BCIDB-JAC-TSM_GA-0007_XX_00-DR-CR-0024	Sheet Number: 24 of 28	Status: A	Rev: M01

DO NOT SCALE USE FIGURED DIMENSIONS ONLY

- LEGEND:**
-  PROPOSED SIGN
  -  EXISTING SIGN TO BE RETAINED/RELOCATED
  -  SITE BOUNDARY LINE
  -  TEMPORARY LAND ACQUISITION



- NOTES:**
1. ALL SIGN LOCATIONS, SIGN FACE DETAILS (INCLUDING SIZES) AND ROAD MARKINGS ARE INDICATIVE ONLY. SIGNS AND ROAD MARKINGS SHOWN HERE ARE NOT EXHAUSTIVE, BUT ARE INTENDED TO HIGHLIGHT KEY AREAS.
  2. ALL SIGNS, INCLUDING POSTS AND FOUNDATIONS, AND ROAD MARKINGS, WILL BE DESIGNED IN ACCORDANCE WITH THE TRAFFIC SIGNS MANUAL. CONSIDERATION IS GIVEN TO THE REDUCTION OF STREET FURNITURE "CLUTTER" BY LIMITING THE NUMBER OF SIGNS REQUIRED, WHILST STILL MAINTAINING THE REQUIREMENTS OF REGULATIONS.
  3. TYPICAL DETAIL FOR BUS STOP ARRANGEMENTS PROVIDED IN BCID DESIGN GUIDANCE BOOKLET



Disclaimer  
 a. © National Transport Authority (NTA) 2022. This drawing is confidential and the copyright in it is owned by NTA. This drawing must not be either loaned, copied or otherwise reproduced in whole or in part or used for any purpose without the prior permission of NTA.  
 b. This drawing is to be used for the design element identified in the titleblock. Other information shown is to be considered indicative only. The drawing is to be read in conjunction with all other relevant design drawings.  
 c. O.S. data used for plans are printed under © Ordnance Survey Ireland Government of Ireland. All rights reserved. Licence Number 2022/OSI\_NMA\_180 National Transport Authority. All elevations are in metres and relate to OSI Geoid Model (OSGM15) Mean Head. All Co-ordinates are in Irish

Transverse Mercator Grid (ITM) as defined by OSI active local GPS station.  
 Information concerning the position of apparatus shown on this drawing is based on drawings supplied by the utility owners and/or the utility works contractor, whilst every care has been taken in the preparation of this drawing, positions should be taken as approximate and are intended for general guidance only and no representation is made by the NTA as to the accuracy, completeness, sufficiency or otherwise of this drawing and the position of the apparatus. The information contained herein does not purport to be comprehensive or final as the apparatus is subject to being altered and/or superceded. Recipients should not rely on this information. Any liabilities are hereby expressly disclaimed.

The information contained herein has been provided by the NTA but does not purport to be comprehensive or final. Recipients should not rely on the information. Neither the NTA nor any of its directors, officers, employees, agents, stakeholders or advisers make any representation or warranty as to, or accept any liability or responsibility in relation to, the adequacy, accuracy, reasonableness or completeness of the information provided as part of this document or any matter on which the information is based (including but not limited to loss or damage arising as a result of reliance by recipients on the information or any part of it). Any liabilities are hereby expressly disclaimed.







Rev	Date	Drn	Chk'd	App'd	Description
M01	07/06/2022	PT	KM	JB	ISSUE FOR PHASE 4: PLANNING

 Údarás Náisiúnta Iompair National Transport Authority		 Engineering Designer		
Date	Scale	Drawn	Checked	Approved
07/06/2022	1:500 @ A1 1:1000 @ A3	PT	KM	JB
Project Code	Originator Code	QMS Code		
BCIDB	JAC			

<b>Programme Title</b> BUSCONNECTS DUBLIN CORE BUS CORRIDORS INFRASTRUCTURE WORKS			
<b>Drawing Title</b> LIFFEY VALLEY TO CITY CENTRE CORE BUS CORRIDOR SCHEME TRAFFIC SIGNS AND ROAD MARKINGS			
Drawing File Name	Sheet Number	Status	Rev
BCIDB-JAC-TSM_GA-0007_XX_00-DR-CR-0025	25 of 28	A	M01

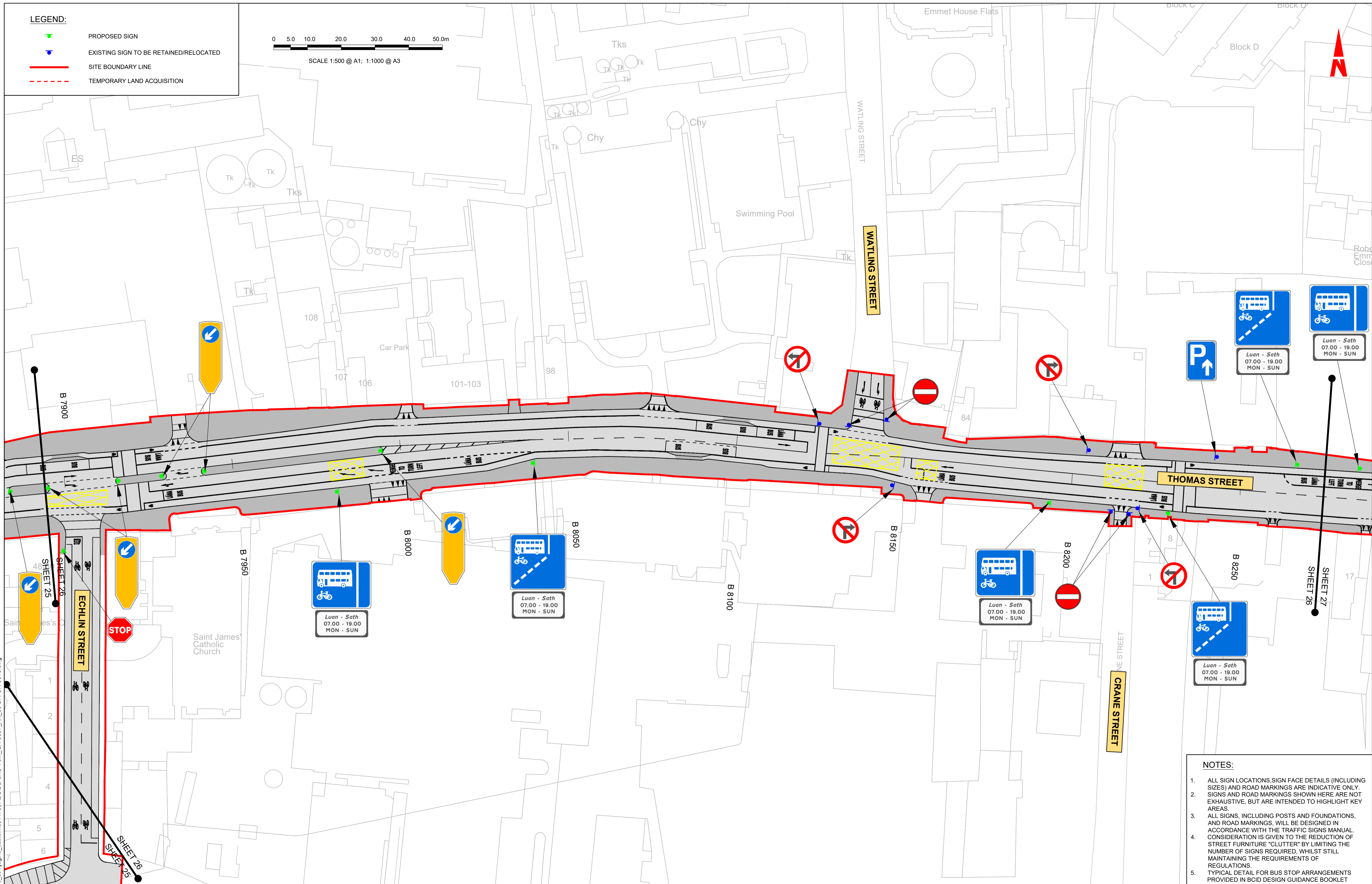
DO NOT SCALE USE FIGURED DIMENSIONS ONLY

**LEGEND:**

-  PROPOSED SIGN
-  EXISTING SIGN TO BE RETAINED/RELOCATED
-  SITE BOUNDARY LINE
-  TEMPORARY LAND ACQUISITION

0 5.0 10.0 20.0 30.0 40.0 50.0m

SCALE 1:500 @ A1; 1:1000 @ A3



**NOTES:**

1. ALL SIGN LOCATIONS, SIGN FACE DETAILS (INCLUDING SIZES) AND ROAD MARKINGS ARE INDICATIVE ONLY.
2. SIGNS AND ROAD MARKINGS SHOWN HERE ARE NOT EXHAUSTIVE, BUT ARE INTENDED TO HIGHLIGHT KEY AREAS.
3. ALL SIGNS, INCLUDING POSTS AND FOUNDATIONS, AND ROAD MARKINGS, WILL BE DESIGNED IN ACCORDANCE WITH THE TRAFFIC SIGNS MANUAL. CONSIDERATION IS GIVEN TO THE REDUCTION OF STREET FURNITURE "CLUTTER" BY LIMITING THE NUMBER OF SIGNS REQUIRED, WHILST STILL MAINTAINING THE REQUIREMENTS OF REGULATIONS.
4. TYPICAL DETAIL FOR BUS STOP ARRANGEMENTS PROVIDED IN BCID DESIGN GUIDANCE BOOKLET



Disclaimer  
 a. © National Transport Authority (NTA) 2022. This drawing is confidential and the copyright in it is owned by NTA. This drawing must not be either loaned, copied or otherwise reproduced in whole or in part or used for any purpose without the prior permission of NTA.  
 b. This drawing is to be used for the design element identified in the titleblock. Other information shown is to be considered indicative only. The drawing is to be read in conjunction with all other relevant design drawings.  
 c. O.S. data used for plans are printed under © Ordnance Survey Ireland Government of Ireland. All rights reserved. Licence Number 2022/OSI\_NMA\_180 National Transport Authority. All elevations are in metres and relate to OSI Geoid Model (OSGM15) Mean Head. All Co-ordinates are in Irish

Transverse Mercator Grid (ITM) as defined by OSI active local GPS station.  
 d. Information concerning the position of apparatus shown on this drawing is based on drawings supplied by the utility owners and/or the utility works contractor, whilst every care has been taken in the preparation of this drawing, positions should be taken as approximate and are intended for general guidance only and no representation is made by the NTA as to the accuracy, completeness, sufficiency or otherwise of this drawing and the position of the apparatus. The information contained herein does not purport to be comprehensive or final as the apparatus is subject to being altered and/or superseded. Recipients should not rely on this information. Any liabilities are hereby expressly disclaimed.





e. The information contained herein has been provided by the NTA but does not purport to be comprehensive or final. Recipients should not rely on the information. Neither the NTA nor any of its directors, officers, employees, agents, stakeholders or advisers make any representation or warranty as to, or accept any liability or responsibility in relation to, the adequacy, accuracy, reasonableness or completeness of the information provided as part of this document or any matter on which the information is based (including but not limited to loss or damage arising as a result of reliance by recipients on the information or any part of it). Any liabilities are hereby expressly disclaimed.

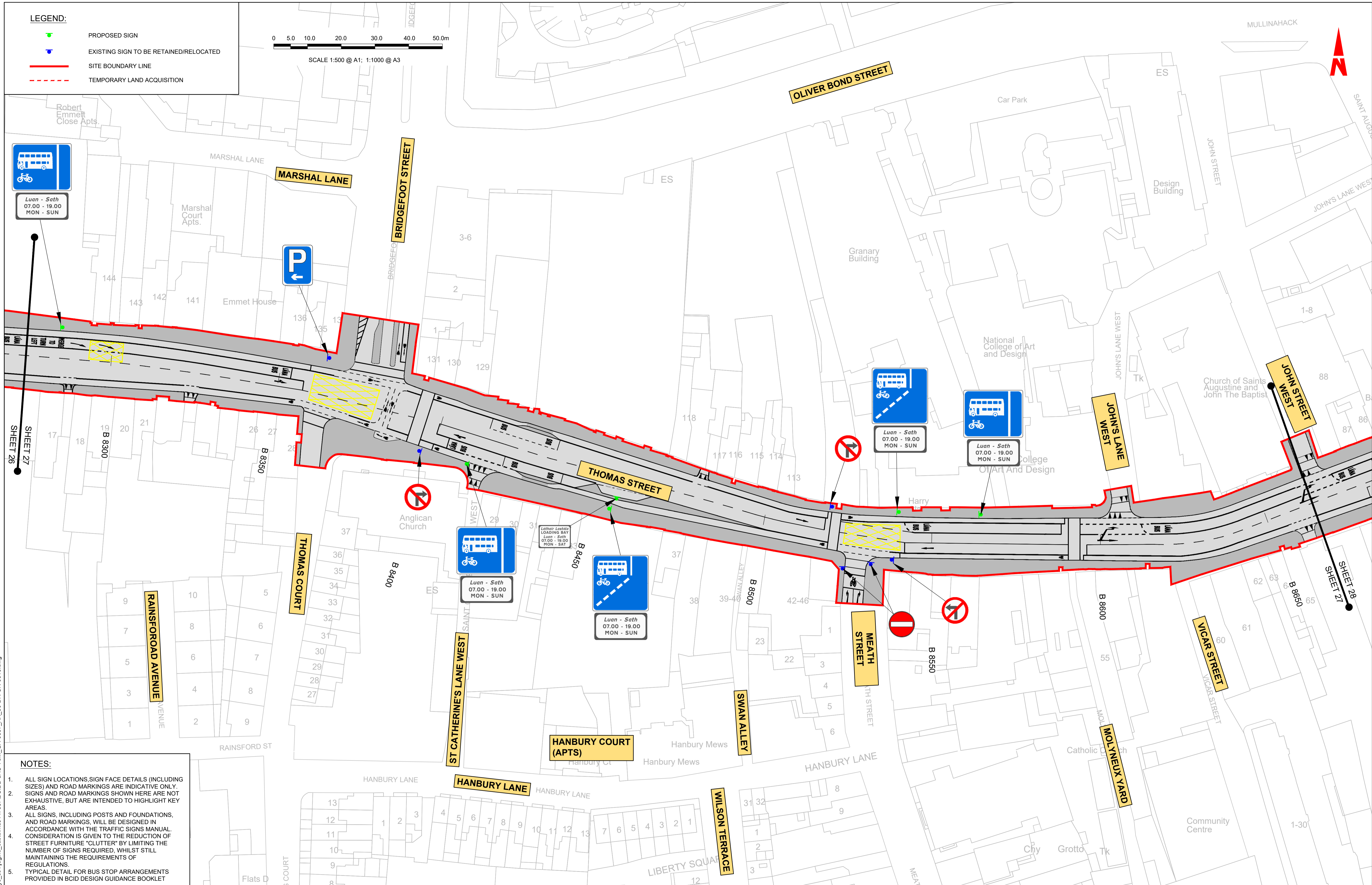
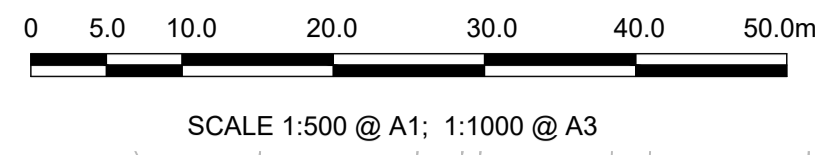


Rev	Date	Drn	Chk'd	App'd	Description
M01	07/06/2022	PT	KM	JB	ISSUE FOR PHASE 4: PLANNING

 Údarás Náisiúnta Iompair National Transport Authority		Engineering Designer 		
Date	Scale	Drawn	Checked	Approved
07/06/2022	1:500 @ A1 1:1000 @ A3	PT	KM	JB
Project Code	Originator Code	QMS Code		
BCIDB	JAC			

Programme Title <b>BUSCONNECTS DUBLIN</b> <b>CORE BUS CORRIDORS INFRASTRUCTURE WORKS</b>			
Drawing Title LIFFEY VALLEY TO CITY CENTRE CORE BUS CORRIDOR SCHEME TRAFFIC SIGNS AND ROAD MARKINGS			
Drawing File Name	Sheet Number	Status	Rev
BCIDB-JAC-TSM_GA-0007_XX_00-DR-CR-0026	26 of 28	A	M01

- LEGEND:**
-  PROPOSED SIGN
  -  EXISTING SIGN TO BE RETAINED/RELOCATED
  -  SITE BOUNDARY LINE
  -  TEMPORARY LAND ACQUISITION



- NOTES:**
1. ALL SIGN LOCATIONS, SIGN FACE DETAILS (INCLUDING SIZES) AND ROAD MARKINGS ARE INDICATIVE ONLY. SIGNS AND ROAD MARKINGS SHOWN HERE ARE NOT EXHAUSTIVE, BUT ARE INTENDED TO HIGHLIGHT KEY AREAS.
  2. ALL SIGNS, INCLUDING POSTS AND FOUNDATIONS, AND ROAD MARKINGS, WILL BE DESIGNED IN ACCORDANCE WITH THE TRAFFIC SIGNS MANUAL. CONSIDERATION IS GIVEN TO THE REDUCTION OF STREET FURNITURE "CLUTTER" BY LIMITING THE NUMBER OF SIGNS REQUIRED, WHILST STILL MAINTAINING THE REQUIREMENTS OF REGULATIONS.
  3. TYPICAL DETAIL FOR BUS STOP ARRANGEMENTS PROVIDED IN BCID DESIGN GUIDANCE BOOKLET

**Disclaimer**

a. © National Transport Authority (NTA) 2022. This drawing is confidential and the copyright in it is owned by NTA. This drawing must not be either loaned, copied or otherwise reproduced in whole or in part or used for any purpose without the prior permission of NTA.

b. This drawing is to be used for the design element identified in the title block. Other information shown is to be considered indicative only. The drawing is to be read in conjunction with all other relevant design drawings.

c. O.S. data used for plans are printed under © Ordnance Survey Ireland Government of Ireland. All rights reserved. Licence Number 2022/OSI\_NMA\_180 National Transport Authority. All elevations are in metres and relate to OSI Geoid Model (OSGM15) Mean Head. All Co-ordinates are in Irish Transverse Mercator Grid (ITM) as defined by OSI active local GPS station.

d. Information concerning the position of apparatus shown on this drawing is based on drawings supplied by the utility owners and/or the utility works contractor, whilst every care has been taken in the preparation of this drawing, positions should be taken as approximate and are intended for general guidance only and no representation is made by the NTA as to the accuracy, completeness, sufficiency or otherwise of this drawing and the position of the apparatus. The information contained herein does not purport to be comprehensive or final as the apparatus is subject to being altered and/or superceded. Recipients should not rely on this information. Any liabilities are hereby expressly disclaimed.

e. The information contained herein has been provided by the NTA but does not purport to be comprehensive or final. Recipients should not rely on the information. Neither the NTA nor any of its directors, officers, employees, agents, stakeholders or advisers make any representation or warranty as to, or accept any liability or responsibility in relation to, the adequacy, accuracy, reasonableness or completeness of the information provided as part of this document or any matter on which the information is based (including but not limited to loss or damage arising as a result of reliance by recipients on the information or any part of it). Any liabilities are hereby expressly disclaimed.

Rev	Date	Drn	Chk'd	App'd	Description
M01	07/06/2022	PT	KM	JB	ISSUE FOR PHASE 4: PLANNING

Client: **NTA**  
Údarás Náisiúnta Iompair  
National Transport Authority

Engineering Designer: **Jacobs**

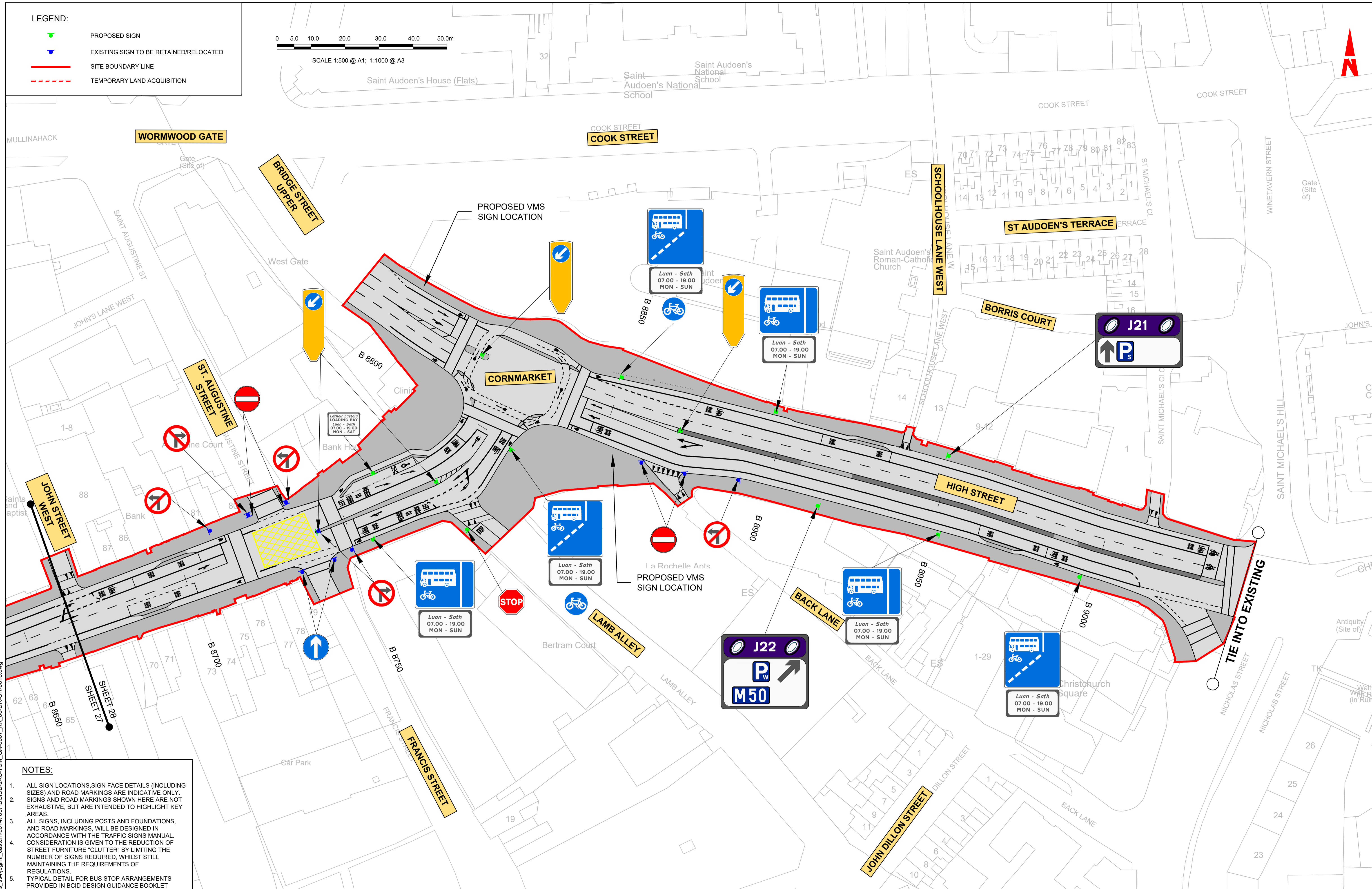
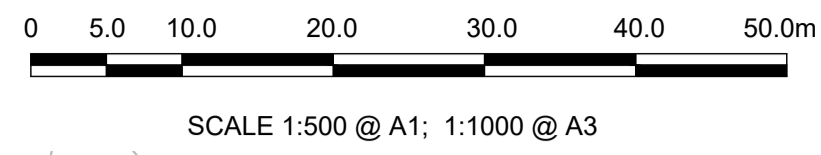
Date: 07/06/2022 | Scale: 1:500 @ A1, 1:1000 @ A3 | Drawn: PT | Checked: KM | Approved: JB

Project Code: BCIDB | Originator Code: JAC | QMS Code:

Programme Title: <b>BUSCONNECTS DUBLIN CORE BUS CORRIDORS INFRASTRUCTURE WORKS</b>			
Drawing Title: LIFFEY VALLEY TO CITY CENTRE CORE BUS CORRIDOR SCHEME TRAFFIC SIGNS AND ROAD MARKINGS			
Drawing File Name: BCIDB-JAC-TSM_GA-0007_XX_00-DR-CR-0027	Sheet Number: 27 of 28	Status: A	Rev: M01

C:\pwworking\jacobs\_uk\_highways\_ssa\legintl\_cashehd0147657\BCIDB-JAC-TSM\_GA-0007\_XX\_00-DR-CR-0016.dwg

- LEGEND:**
- PROPOSED SIGN
  - EXISTING SIGN TO BE RETAINED/RELOCATED
  - SITE BOUNDARY LINE
  - TEMPORARY LAND ACQUISITION



**NOTES:**

- ALL SIGN LOCATIONS, SIGN FACE DETAILS (INCLUDING SIZES) AND ROAD MARKINGS ARE INDICATIVE ONLY. SIGNS AND ROAD MARKINGS SHOWN HERE ARE NOT EXHAUSTIVE, BUT ARE INTENDED TO HIGHLIGHT KEY AREAS.
- ALL SIGNS, INCLUDING POSTS AND FOUNDATIONS, AND ROAD MARKINGS, WILL BE DESIGNED IN ACCORDANCE WITH THE TRAFFIC SIGNS MANUAL. CONSIDERATION IS GIVEN TO THE REDUCTION OF STREET FURNITURE "CLUTTER" BY LIMITING THE NUMBER OF SIGNS REQUIRED, WHILST STILL MAINTAINING THE REQUIREMENTS OF REGULATIONS.
- TYPICAL DETAIL FOR BUS STOP ARRANGEMENTS PROVIDED IN BCID DESIGN GUIDANCE BOOKLET

**Disclaimer**

a. © National Transport Authority (NTA) 2022. This drawing is confidential and the copyright in it is owned by NTA. This drawing must not be either loaned, copied or otherwise reproduced in whole or in part or used for any purpose without the prior permission of NTA.

b. This drawing is to be used for the design element identified in the title block. Other information shown is to be considered indicative only. The drawing is to be read in conjunction with all other relevant design drawings.

c. O.S. data used for plans are printed under © Ordnance Survey Ireland Government of Ireland. All rights reserved. Licence Number 2022/OSI\_NMA\_180 National Transport Authority. All elevations are in metres and relate to OSI Geoid Model (OSGM15) Mean Head. All Co-ordinates are in Irish Transverse Mercator Grid (ITM) as defined by OSI active local GPS station.

d. Information concerning the position of apparatus shown on this drawing is based on drawings supplied by the utility owners and/or the utility works contractor, whilst every care has been taken in the preparation of this drawing, positions should be taken as approximate and are intended for general guidance only and no representation is made by the NTA as to the accuracy, completeness, sufficiency or otherwise of this drawing and the position of the apparatus. The information contained herein does not purport to be comprehensive or final as the apparatus is subject to being altered and/or superceded. Recipients should not rely on this information. Any liabilities are hereby expressly disclaimed.

e. The information contained herein has been provided by the NTA but does not purport to be comprehensive or final. Recipients should not rely on the information. Neither the NTA nor any of its directors, officers, employees, agents, stakeholders or advisers make any representation or warranty as to, or accept any liability or responsibility in relation to, the adequacy, accuracy, reasonableness or completeness of the information provided as part of this document or any matter on which the information is based (including but not limited to loss or damage arising as a result of reliance by recipients on the information or any part of it). Any liabilities are hereby expressly disclaimed.



Rev	Date	Drn	Chk'd	App'd	Description
M01	07/06/2022	PT	KM	JB	ISSUE FOR PHASE 4: PLANNING

Client: **NTA**  
Údarás Náisiúnta Iompair  
National Transport Authority

Engineering Designer: **Jacobs**

Date: 07/06/2022 | Scale: 1:500 @ A1, 1:1000 @ A3 | Drawn: PT | Checked: KM | Approved: JB

Project Code: BCIDB | Originator Code: JAC | QMS Code:

Programme Title: <b>BUSCONNECTS DUBLIN CORE BUS CORRIDORS INFRASTRUCTURE WORKS</b>			
Drawing Title: <b>LIFFEY VALLEY TO CITY CENTRE CORE BUS CORRIDOR SCHEME TRAFFIC SIGNS AND ROAD MARKINGS</b>			
Drawing File Name: BCIDB-JAC-TSM_GA-0007_XX_00-DR-CR-0028	Sheet Number: 28 of 28	Status: A	Rev: M01